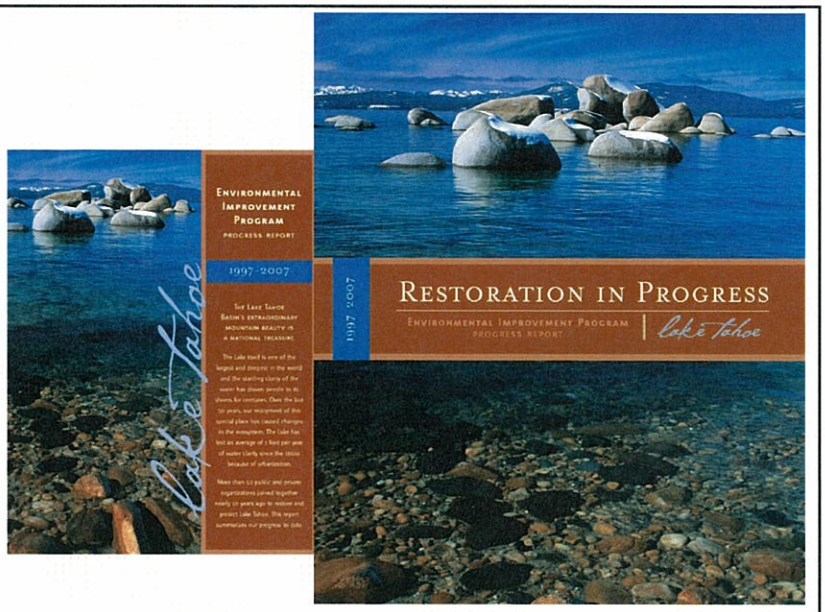

EIP Capital Project Investments

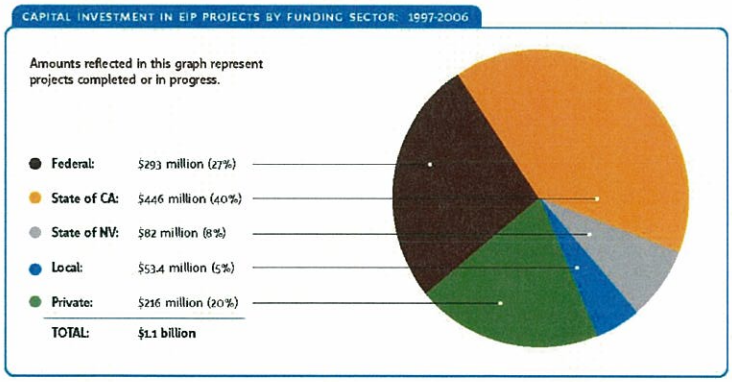

EXHIBIT L - TAHOE
Document consists of 6 pages.
Entire exhibit provided.
Meeting Date: 03-29-10

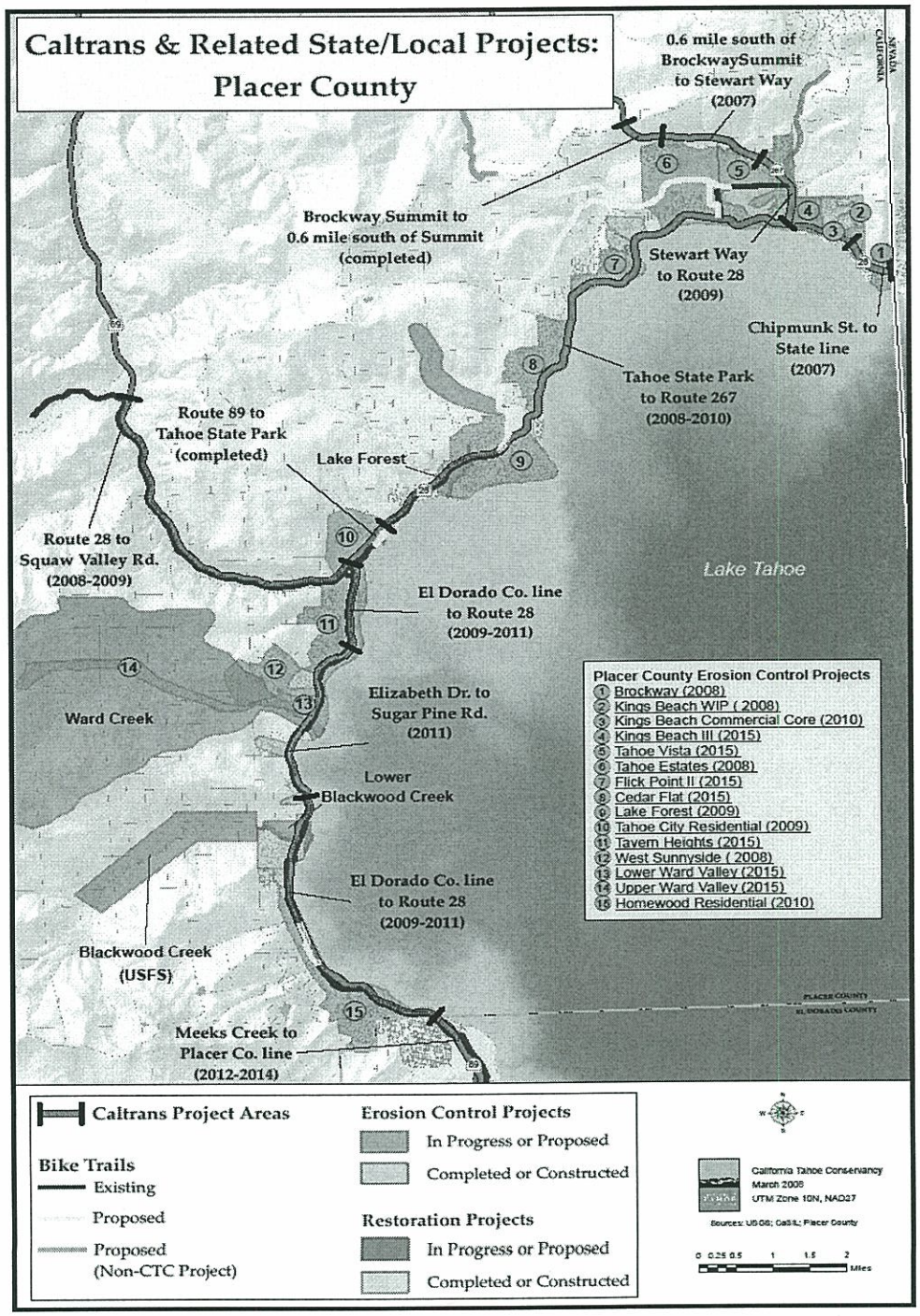
Caltrans & Related State/Local Projects:
Placer County
0.6 mile south of BrockwaySummit to Stewart Way (2007)
Brockway Summit to 0.6 mile south of Summit (completed)
Stewart Way to Route 28 (2009)
Chipmunk St. to State line (2007)
Tahoe State Park to Route 267 (2008-2010)
Route 89 to Tahoe State Park (completed)
Lake Forest
Route 28 to Squaw Valley Rd. (2008-2009)
Lake Tahoe
El Dorado Co. line to Route 28 (2009-2011)
Ward Creek
Elizabeth Dr. to Sugar Pine Rd. (2011)
Lower Blackwood Creek
El Dorado Co. line to Route 28 (2009-2011)
Blackwood Creek (USFS)
Meeks Creek to Placer Co. line (2012-2014)
NEVADA
CALIFORNIA
PLACER COUNTY
EL DORADO COUNTY
Placer County Erosion Control Projects
1 Brockway (2008)
2 Kings Beach WIP (2008)
3 Kings Beach Commercial Core (2010)
4 Kings Beach III (2015)
5 Tahoe Vista (2015)
6 Tahoe Estates (2008)
7 Flick Point II (2015)
8 Cedar Flat (2015)
9 Lake Forest (2009)
10 Tahoe City Residential (2009)
11 Tavern Heights (2015)
12 West Sunnyside (2008)
13 Lower Ward Valley (2015)
14 Upper Ward Valley (2015)
15 Homewood Residential (2010)
Caltrans Project Areas
Bike Trails
Existing
Proposed
Proposed (Non-CTC Project)
Erosion Control Projects
In Progress or Proposed
Completed or Constructed
Restoration Projects
In Progress or Proposed
Completed or Constructed
California Tahoe Conservancy
March 2008
UTM Zone 10N, NAD27
Sources: USGS; Cal-IS; Placer County
0 0.25 0.5 1 1.5 2 Miles

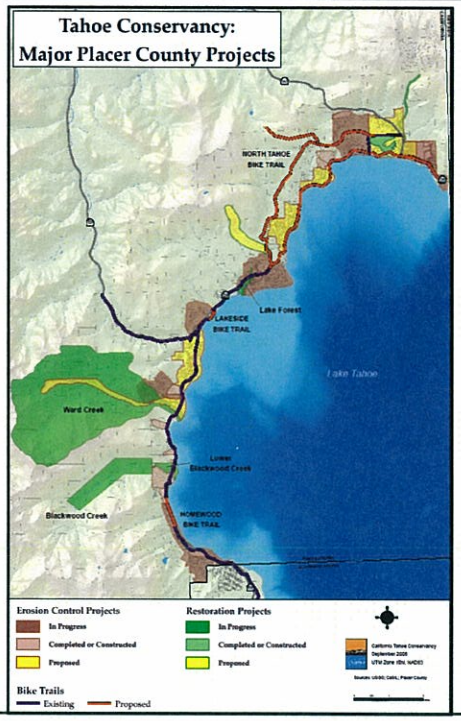
Tahoe Conservancy:
Major Placer County Projects
NORTH TAHOE BIKE TRAIL
Lake Forest
LAKESIDE BIKE TRAIL
Lake Tahoe
Ward Creek
Lower Blackwood Creek
Blackwood Creek
HOMEWOOD BIKE TRAIL
Erosion Control Projects
In Progress
Completed or Constructed
Proposed
Restoration Projects
In Progress
Completed or Constructed
Proposed
Bike Trails
Existing
Proposed

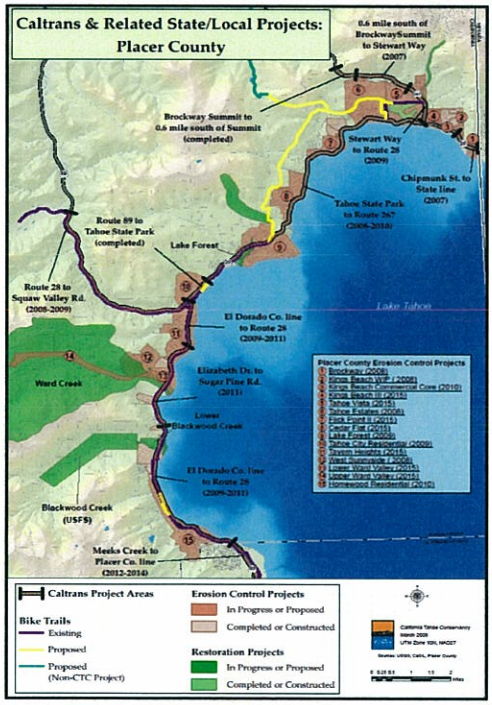
Caltrans & Related State/Local Projects:
Placer County
0.6 mile south of Brockway Summit to Stewart Way (2007)
Brockway Summit to 0.6 mile south of Summit (completed)
Stewart Way to Route 28 (2009)
Chipmunk St. to State line (2007)
Tahoe State Park to Route 267 (2008-2010)
Route 89 to Tahoe State Park (completed)
Lake Forest
Route 28 to Squaw Valley Rd. (2008-2009)
Lake Tahoe
El Dorado Co. line to Route 28 (2009-2011)
Elizabeth Dr. to Sugar Pine Rd. (2011)
Ward Creek
Lower Blackwood Creek
El Dorado Co. line to Route 28 (2009-2011)
Blackwood Creek (USFS)
Meeks Creek to Placer Co. line (2012-2014)
Placer County Erosion Control Projects
Caltrans Project Areas
Bike Trails
Existing
Proposed
Proposed (Non-CTC Project)
Erosion Control Projects
In Progress or Proposed
Completed or Constructed
Restoration Projects
In Progress or Proposed
Completed or Constructed

Tahoe Conservancy Projects: El Dorado County

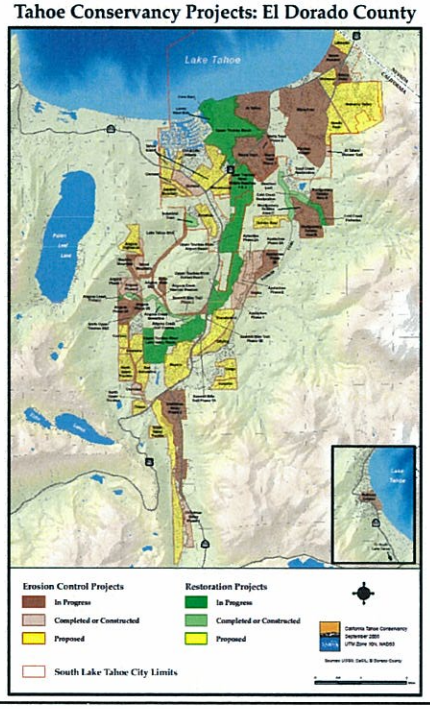

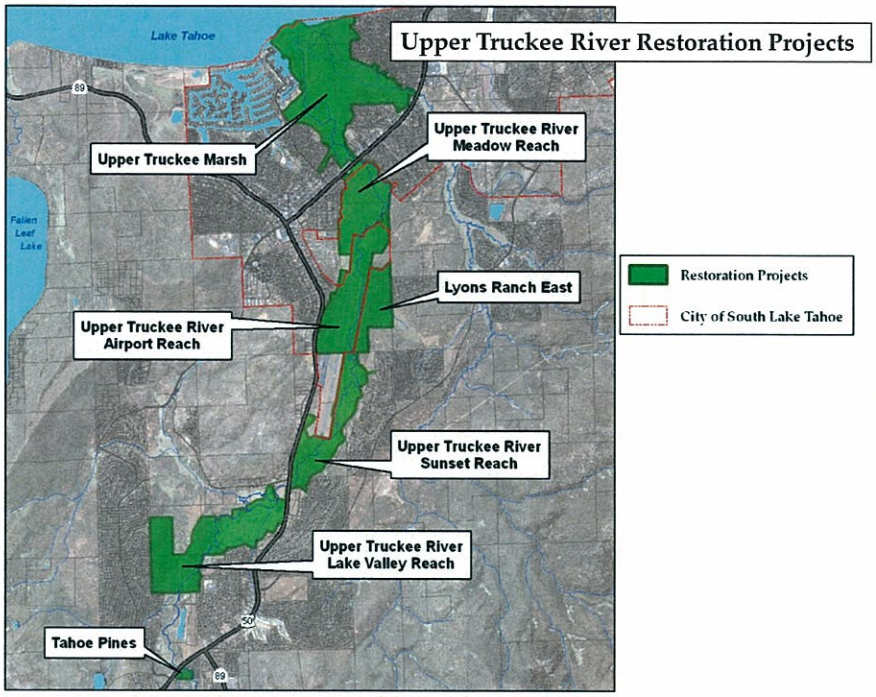
Upper Truckee River Restoration Projects
Lake Tahoe
Fallen Leaf Lake
Upper Truckee Marsh
Upper Truckee River Meadow Reach
Lyons Ranch East
Upper Truckee River Airport Reach
Upper Truckee River Sunset Reach
Upper Truckee River Lake Valley Reach
Tahoe Pines
89
50
Restoration Projects
City of South Lake Tahoe

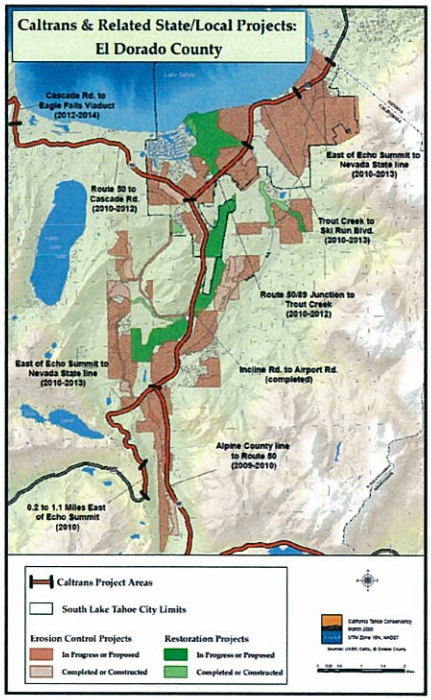
Caltrans & Related State/Local Projects:
El Dorado County
Cascade Rd. to Eagle Falls Viaduct (2012-2014)
Route 50 to Cascade Rd. (2010-2012)
East of Echo Summit to Nevada State line (2010-2013)
Trout Creek to Ski Run Blvd. (2010-2013)
Route 50/89 Junction to Trout Creek (2010-2012)
Incline Rd. to Airport Rd. (completed)
Alpine County line to Route 50 (2009-2010)
0.2 to 1.1 Miles East of Echo Summit (2010)
Caltrans Project Areas
South Lake Tahoe City Limits
Erosion Control Projects
In Progress or Proposed
Completed or Constructed
Restoration Projects
In Progress or Proposed
Completed or Constructed

Attachment 1
Regional Location Map

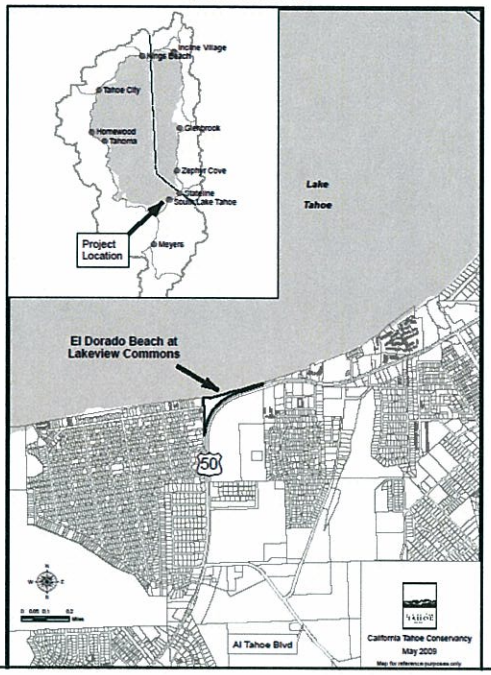



Priority Fuels Treatment Areas, 2009

Implementing Agency* by project status

COMPLETED 2009	PROPOSED 2010-2012
USFS	USFS
CTC	CTC
NDSL / NDF	NDSL / NDF
TFFT	
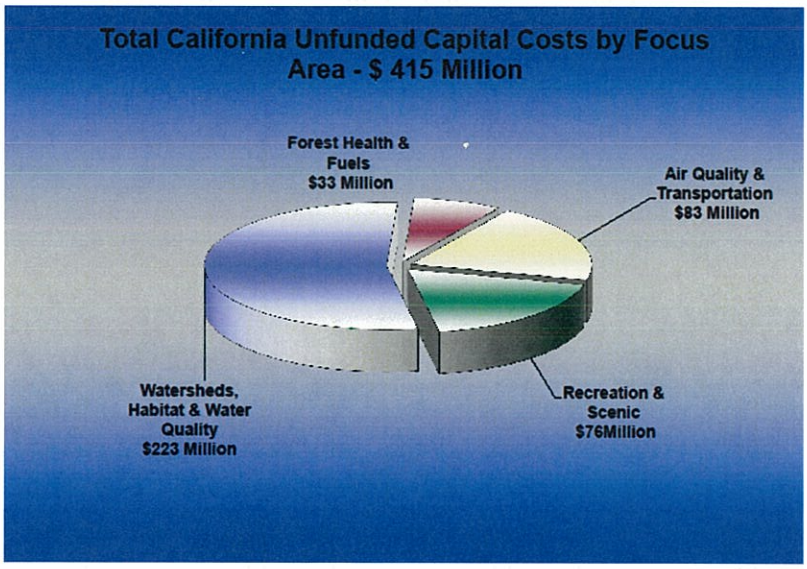
*USFS: U.S. Forest Service, LTBMU
CTC: California Tahoe Conservancy
NDSL/NDF: Nevada Division of State Lands/Forestry
TFFT: Tahoe Fire & Fuels Team