SENATE | DISTRICT 9

2025 | 83RD SESSION

DEMOGRAPHIC PROFILES

of Nevada Senate Districts

Melanie Scheible (D)
Melanie.Scheible@sen.state.nv.us

A Note About the Statistics in This Document

With the exception of voter registration data on page 29, the statistical information displayed in this document was extracted from the United States Bureau of the Census's *2019–2023 5-Year American Community Survey* (ACS), which became available on December 12, 2024. The ACS provides estimates of demographic, economic, housing, and social characteristics for numerous geographies every year, including five-year period estimates that describe the characteristics of an area over a specific period of time rather than for a specific point in time. Therefore, these data may not be comparable with point-in-time estimates. In this document, we have used estimates that the Bureau of the Census compiled at the legislative district and State levels for Nevada, as well as corresponding national data. Additional information about the ACS is available at: www.census.gov/programs-surveys/acs.

Figures for active voters were obtained from the website of Nevada's Secretary of State on January 13, 2025. The Secretary of State updates these figures on a regular basis. For the most current voter registration information, visit www.nvsos.gov/sos/elections/voters/voter-registration-statistics.

Detail in some tables may not sum to 100 percent due to rounding.

TABLE OF CONTENTS

Population Characteristics 1
Economic Characteristics.....5
Educational Attainment..... 20
Health Insurance Coverage 21
Housing Data 26
Veterans..... 27
Voter Statistics 29
District Map ..... Back Cover

Population Characteristics

Nevada Senate District 9

Table 1—Estimated Population by Reported Gender

	Total population	Number of males	Percentage of males	Number of females	Percentage of females
Senate District 9	154,273	77,615	50.3%	76,658	49.7%
Nevada	3,141,000	1,582,476	50.4%	1,558,524	49.6%
United States	332,387,540	164,545,087	49.5%	167,842,453	50.5%

Table 2—Population by Years of Age

	Ages 0-4	Ages 5-17	Ages 18-39	Ages 40-59	Ages 60-74	Ages 75+
Senate District 9	9,100	20,952	49,353	40,992	24,220	9,656
Nevada	176,957	515,914	925,756	807,215	513,609	201,549
United States	18,939,899	54,705,339	98,058,393	83,384,080	54,622,909	22,676,920

Chart 1—Population Distribution by Age

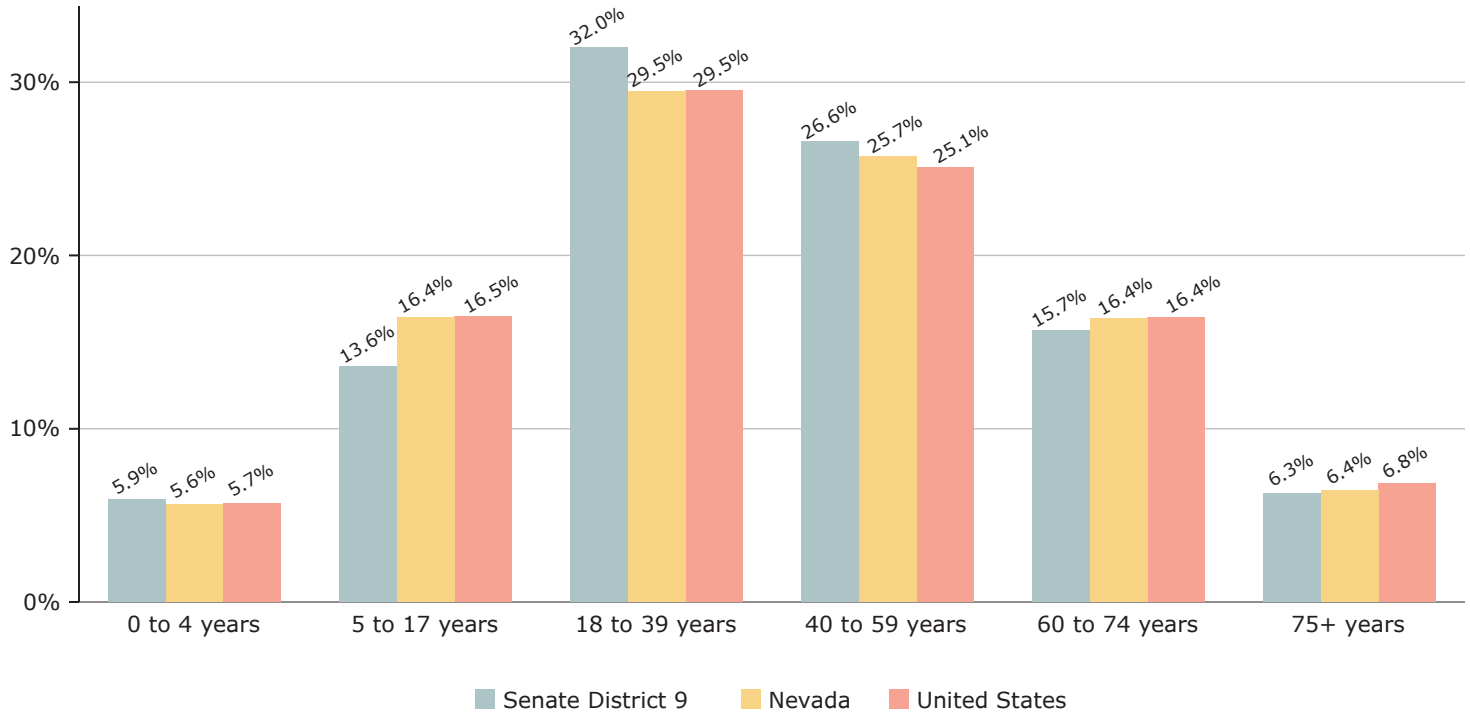

Source: U.S. Census Bureau, *2019–2023 5-Year American Community Survey*, Table B01001: Sex by Age

Chart 2—Median Age (in years)*

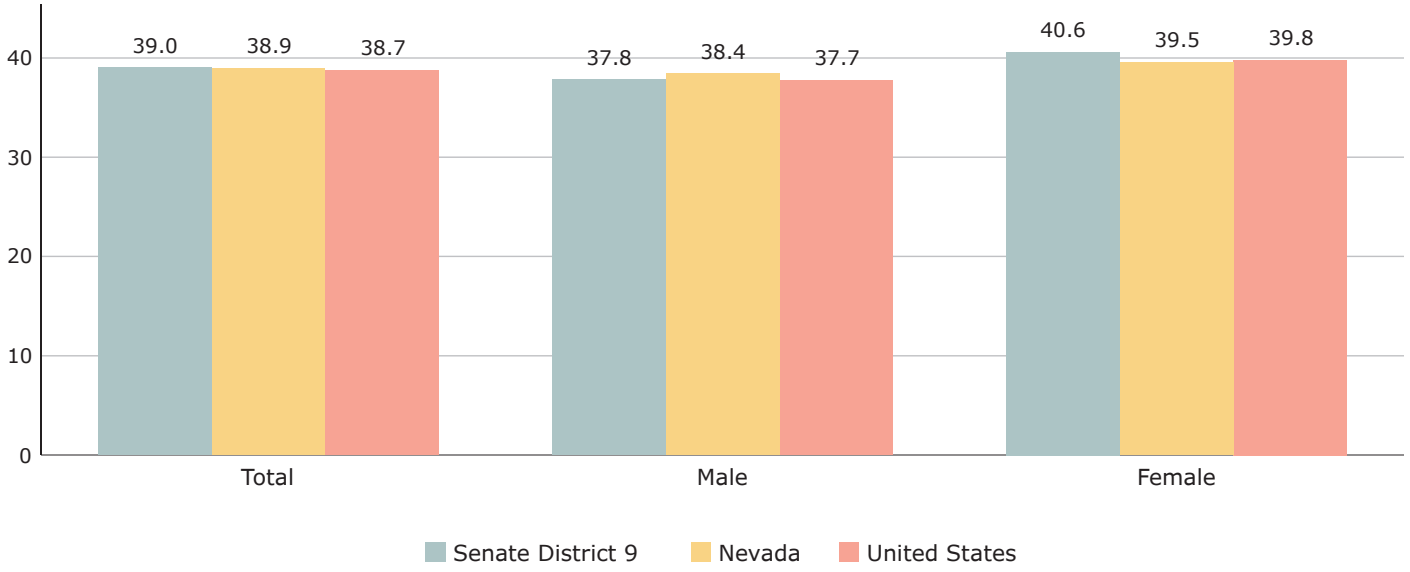

*The median is the value separating the higher half of a data set from the lower half when the data are arranged in numerical order. In simple terms, it may be thought of as the "middle" value of a data set.

Chart 3—Child Dependency Ratio**

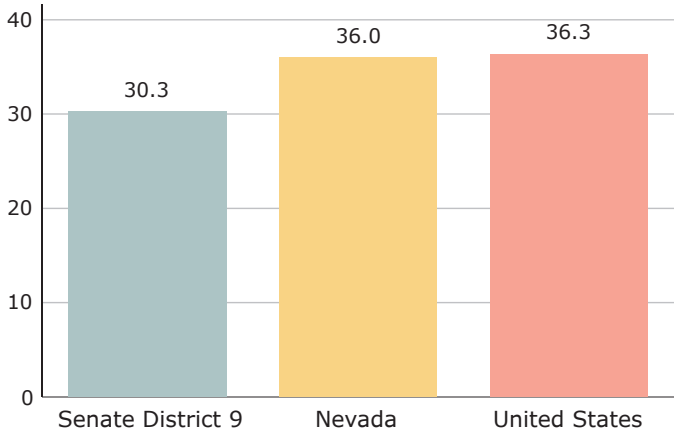

**Child Dependency Ratio is the number of young people (0-17 years) in a population divided by the total adult working age population (18-64 years) times 100.

Chart 4—Old-Age Dependency Ratio***

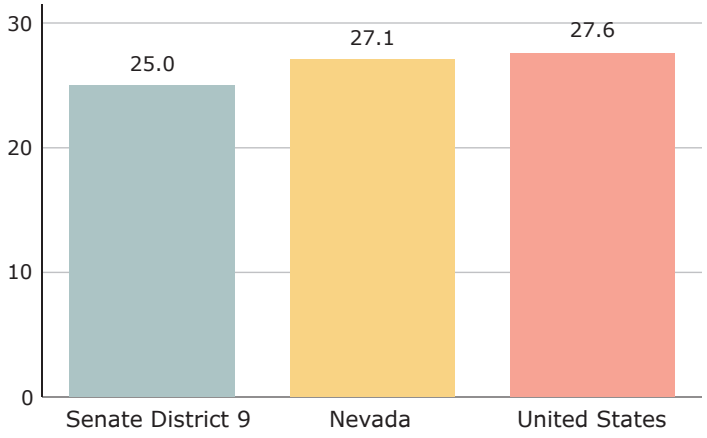

***Old-Age Dependency Ratio is the number of elderly people (65+ years) in a population divided by the total adult working age population (18-64 years) times 100.

Source: Source: U.S. Census Bureau, *2019–2023 5-Year American Community Survey*, Table S0101: Age and Sex

Population Characteristics

Nevada Senate District 9

Table 3—Population by Race

	Senate District 9		Nevada		United States	
	Number	Percent	Number	Percent	Number	Percent
White	68,490	44.4%	1,670,302	53.2%	210,875,446	63.4%
Black or African American	17,318	11.2%	295,802	9.4%	41,070,890	12.4%
American Indian/Alaska Native	1,438	0.9%	41,434	1.3%	2,924,996	0.9%
Asian	32,983	21.4%	274,032	8.7%	19,352,659	5.8%
Native Hawaiian/Pacific Islander	1,265	0.8%	22,581	0.7%	629,292	0.2%
Some other race	13,206	8.6%	370,951	11.8%	21,940,536	6.6%
Two or more races	19,573	12.7%	465,898	14.8%	35,593,721	10.7%
Total	154,273	100.0%	3,141,000	100.0%	332,387,540	100.0%

Chart 5—Population by Race

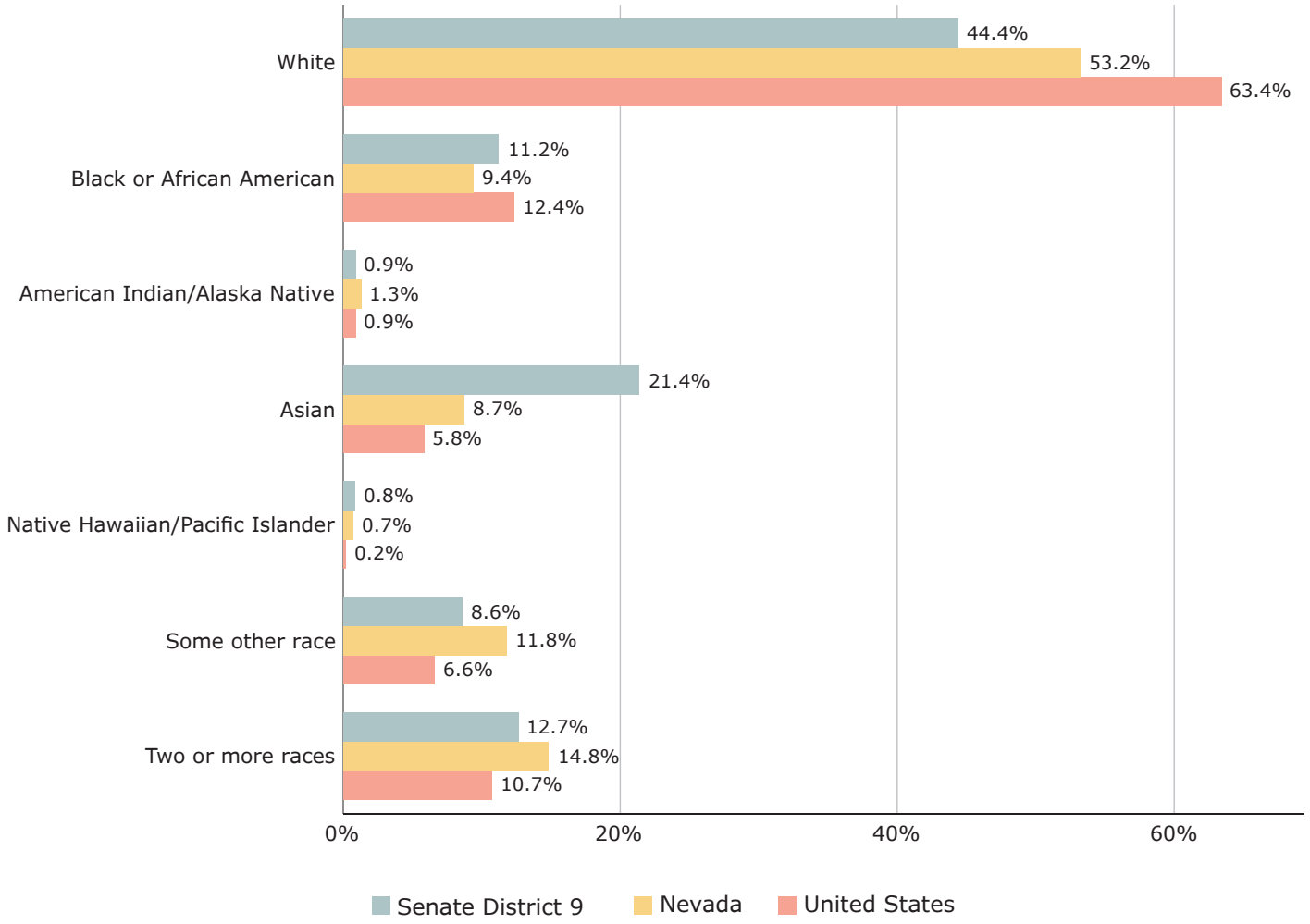

Source: U.S. Census Bureau, *2019–2023 5-Year American Community Survey*, Table B02001: Race

Table 4—Population by Hispanic or Latino Origin

	Senate District 9	Nevada	United States
Hispanic or Latino	34,221	917,057	63,131,589
Not Hispanic or Latino	120,052	2,223,943	269,255,951
Total	154,273	3,141,000	332,387,540

Chart 6—Population by Hispanic or Latino Origin

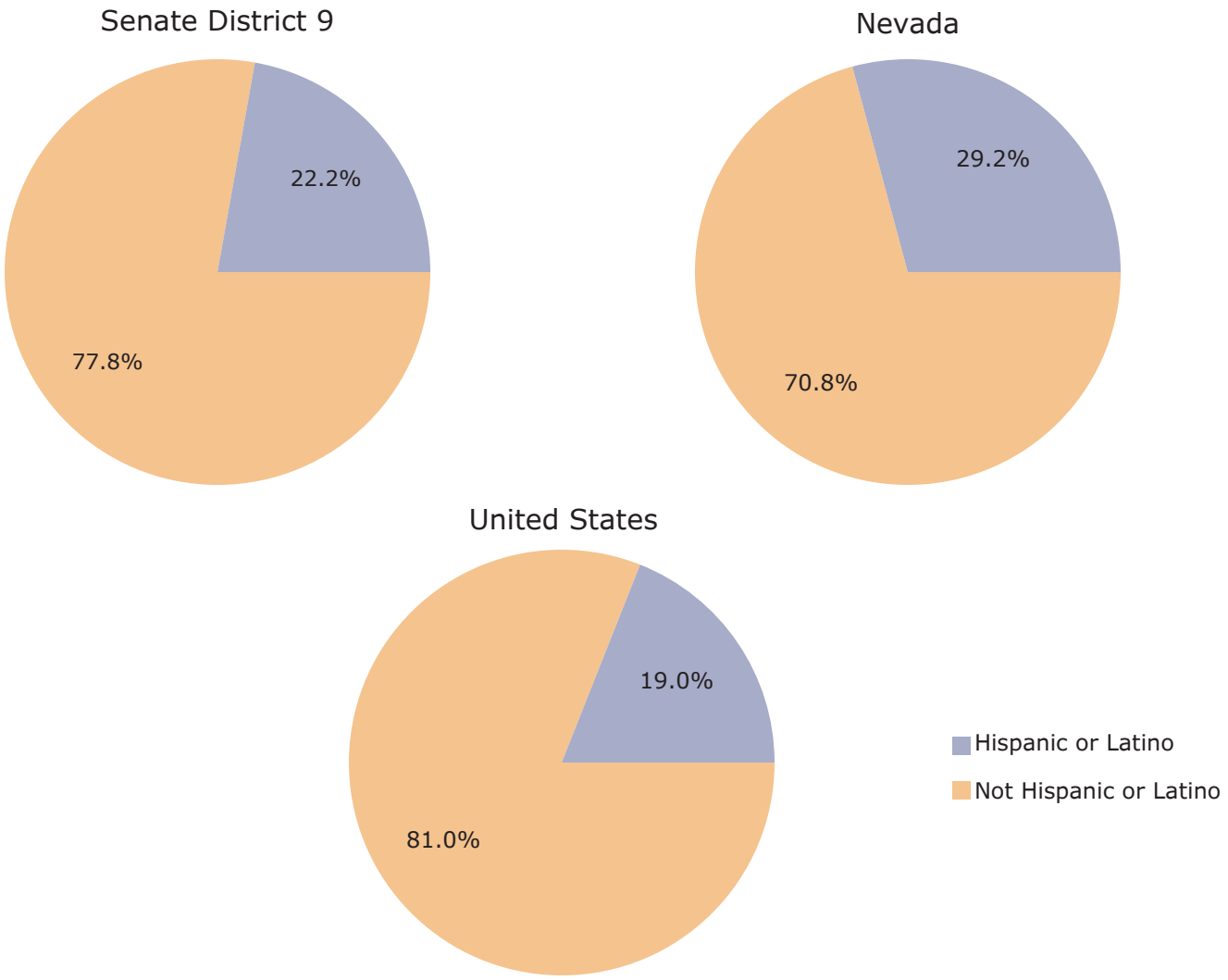

Source: U.S. Census Bureau, *2019–2023 5-Year American Community Survey*, Table B03001: Hispanic or Latino Origin by Specific Origin

Table 5—Labor Force Characteristics

	Senate District 9		Nevada		United States	
	Number	Percent	Number	Percent	Number	Percent
Population 16 years and over	**127,103**		**2,528,760**		**267,393,519**	
In labor force	84,919	66.8%	1,595,039	63.1%	169,855,626	63.5%
Civilian labor force	84,917	66.8%	1,582,026	62.6%	168,567,852	63.0%
Employed	78,786	62.0%	1,474,290	58.3%	159,808,535	59.8%
Unemployed	6,131	4.8%	107,736	4.3%	8,759,317	3.3%
Armed Forces	2	0.0%	13,013	0.5%	1,287,774	0.5%
Not in labor force	42,184	33.2%	933,721	36.9%	97,537,893	36.5%
Females 16 years and over	**64,340**		**1,259,121**		**136,107,005**	
In labor force	39,755	61.8%	733,434	58.2%	80,110,556	58.9%
Civilian labor force	39,755	61.8%	730,864	58.0%	79,900,615	58.7%
Employed	36,995	57.5%	680,241	54.0%	75,788,416	55.7%
Males 16 years and over	**62,763**		**1,269,639**		**131,286,514**	
In labor force	45,164	72.0%	861,605	67.9%	89,745,070	68.4%
Civilian labor force	45,162	72.0%	851,162	67.0%	88,667,237	67.5%
Employed	41,791	66.6%	794,049	62.5%	84,020,119	64.0%

Chart 7—Unemployment Rate

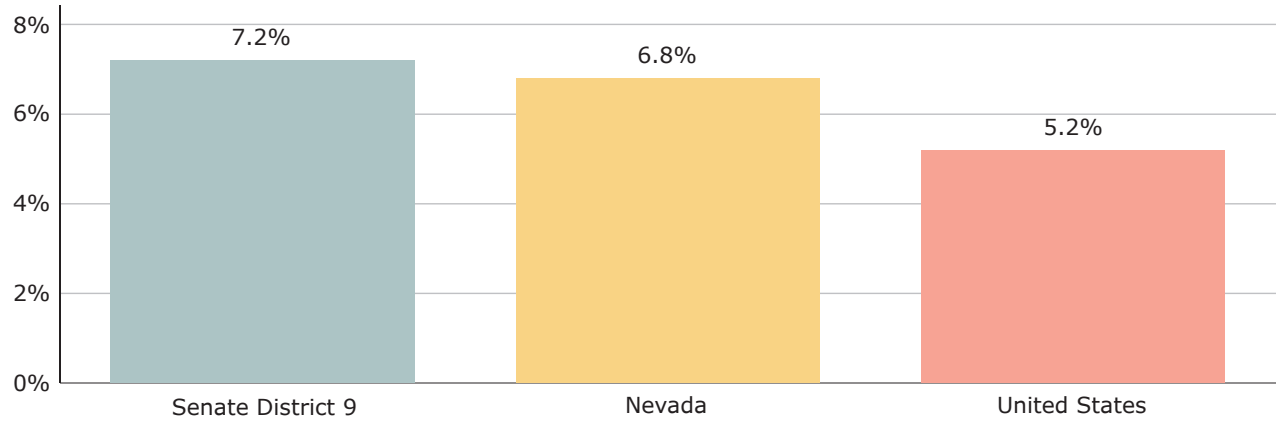

Source: U.S. Census Bureau, *2019–2023 5-Year American Community Survey*, Table DP03: Selected Economic Characteristics

Chart 8—Labor Force Participation Rate*

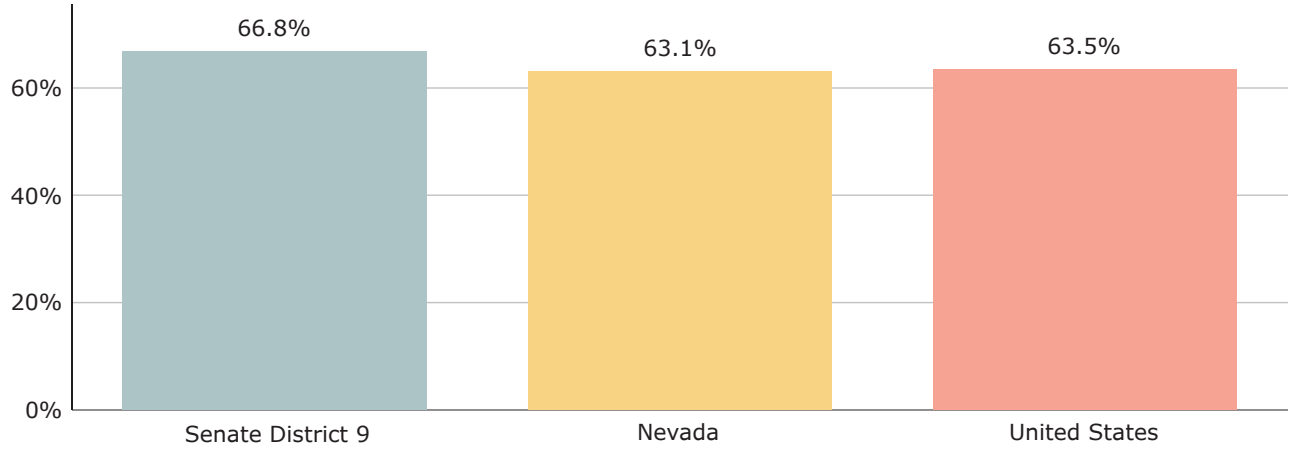

Chart 9—Labor Force Participation Rate* by Gender

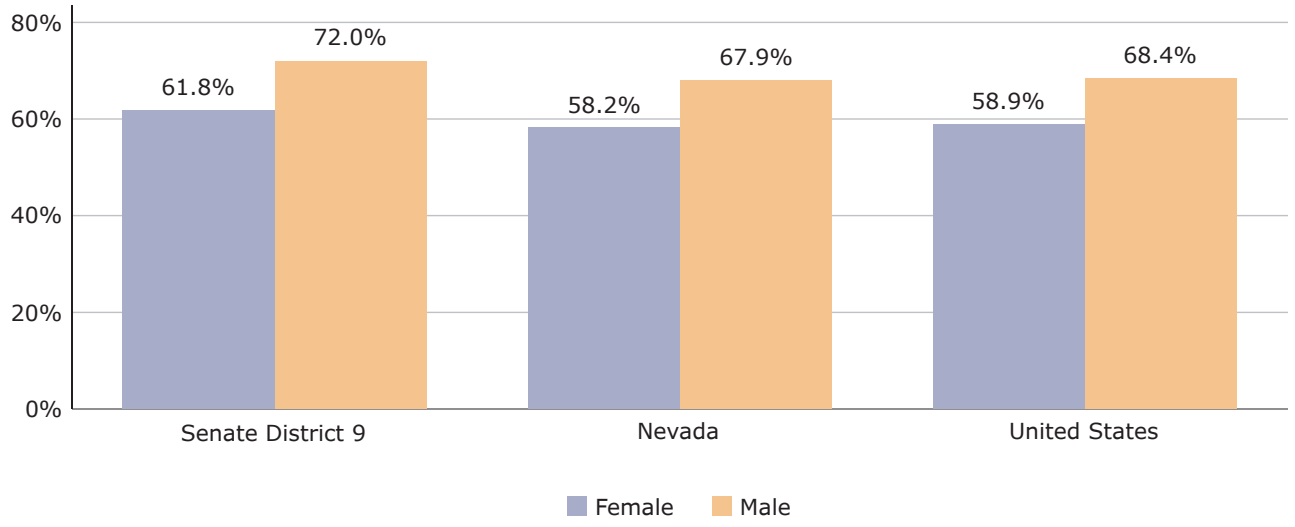

*Labor Force Participation Rate is the percentage of working age population that is part of the labor force. It is a measure of the proportion of the population that is employed or actively looking for employment.

Source: U.S. Census Bureau, *2019–2023 5-Year American Community Survey*, Table DP03: Selected Economic Characteristics

Table 6—Employment by Occupation

	Senate District 9		Nevada		United States	
	Number	Percent	Number	Percent	Number	Percent
Management, business, science, and arts	28,465	36.1%	495,091	33.6%	67,078,603	42.0%
Services	21,510	27.3%	339,550	23.0%	26,378,165	16.5%
Sales and office	17,560	22.3%	318,200	21.6%	31,858,939	19.9%
Natural resources, construction, and maintenance	3,893	4.9%	134,559	9.1%	13,717,675	8.6%
Production, transportation, and material moving	7,358	9.3%	186,890	12.7%	20,775,153	13.0%
Civilian employed population 16 years and over	78,786	100.0%	1,474,290	100.0%	159,808,535	100.0%

Chart 10—Percentage Employed by Occupation

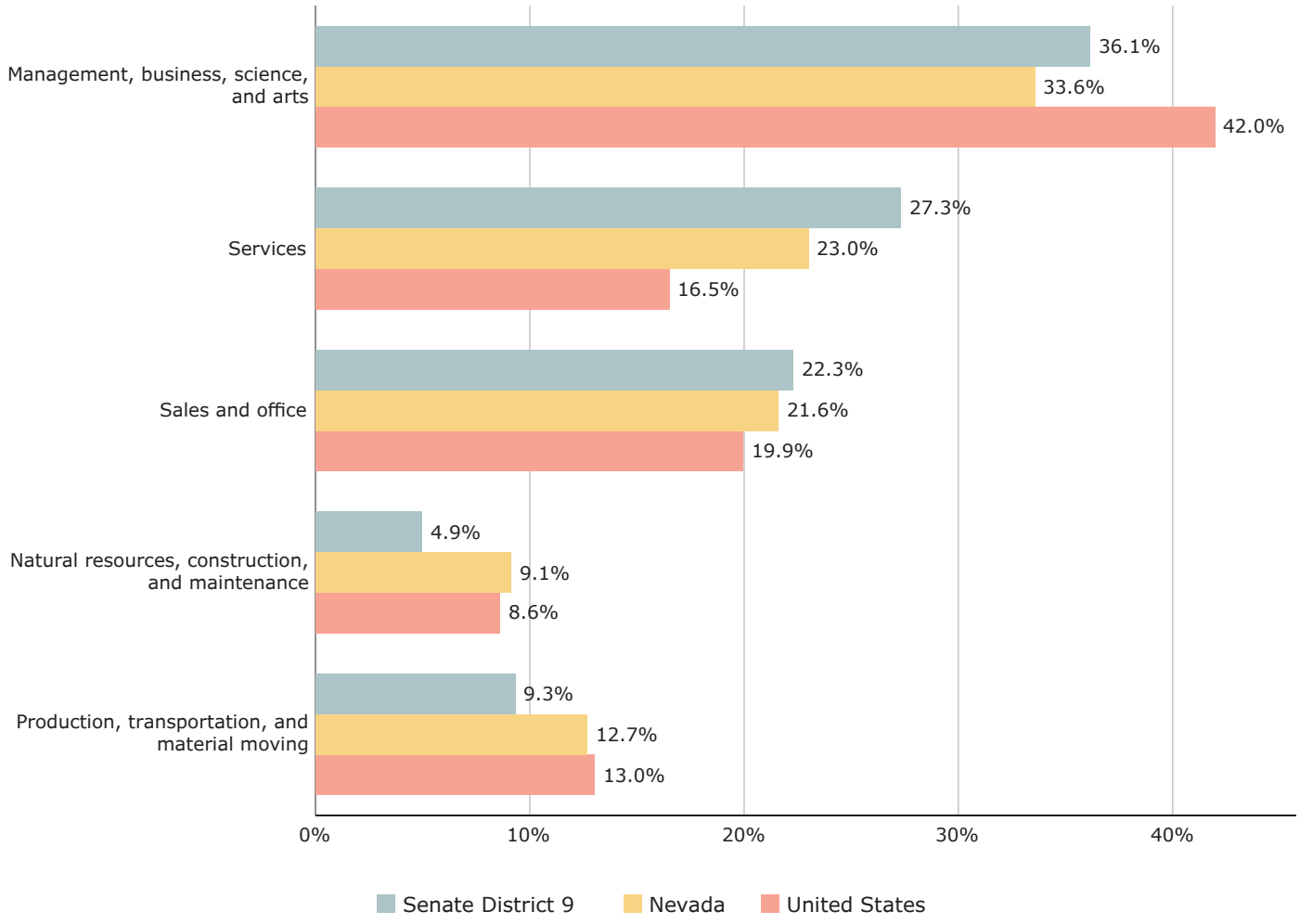

Source: U.S. Census Bureau, *2019–2023 5-Year American Community Survey*, Table DP03: Selected Economic Characteristics

Table 7—Employment by Industry*

	Senate District 9	Nevada	United States
Agriculture, forestry, fishing and hunting, and mining	229	19,380	2,552,148
Construction	3,679	111,606	11,064,175
Manufacturing	2,543	78,475	15,912,421
Wholesale trade	1,310	28,334	3,678,210
Retail trade	9,178	164,994	17,368,629
Transportation and warehousing, and utilities	5,275	105,311	9,373,191
Information	1,057	23,215	2,998,298
Finance and insurance, and real estate and rental and leasing	5,711	87,179	10,673,893
Professional, scientific, and management, and administrative and waste management services	10,263	181,294	19,763,960
Educational services, and health care and social assistance	11,569	249,790	37,381,621
Arts, entertainment, and recreation, and accommodation and food services	23,243	297,753	14,010,750
Other services, except public administration	3,134	65,996	7,514,289
Public administration	1,595	60,963	7,516,950
Total	78,786	1,474,290	159,808,535

Table 8—Percentage Employed by Industry*

	Senate District 9	Nevada	United States
Agriculture, forestry, fishing and hunting, and mining	0.3%	1.3%	1.6%
Construction	4.7%	7.6%	6.9%
Manufacturing	3.2%	5.3%	10.0%
Wholesale trade	1.7%	1.9%	2.3%
Retail trade	11.6%	11.2%	10.9%
Transportation and warehousing, and utilities	6.7%	7.1%	5.9%
Information	1.3%	1.6%	1.9%
Finance and insurance, and real estate and rental and leasing	7.2%	5.9%	6.7%
Professional, scientific, and management, and administrative and waste management services	13.0%	12.3%	12.4%
Educational services, and health care and social assistance	14.7%	16.9%	23.4%
Arts, entertainment, and recreation, and accommodation and food services	29.5%	20.2%	8.8%
Other services, except public administration	4.0%	4.5%	4.7%
Public administration	2.0%	4.1%	4.7%
Total	100.0%	100.0%	100.0%

*Civilian employed population age 16 years and over

Source: U.S. Census Bureau, *2019–2023 5-Year American Community Survey*, Table DP03: Selected Economic Characteristics

Table 9—Class of Workers*

	Senate District 9		Nevada		United States	
	Number	Percent	Number	Percent	Number	Percent
Private wage and salary workers	68,608	87.1%	1,206,833	81.9%	126,876,228	79.4%
Government workers	5,900	7.5%	184,437	12.5%	23,091,773	14.4%
Self-employed workers	4,181	5.3%	79,663	5.4%	9,525,915	6.0%
Unpaid family workers	97	0.1%	3,357	0.2%	314,619	0.2%
Total	78,786	100.0%	1,474,290	100.0%	159,808,535	100.0%

Chart 11—Class of Workers*

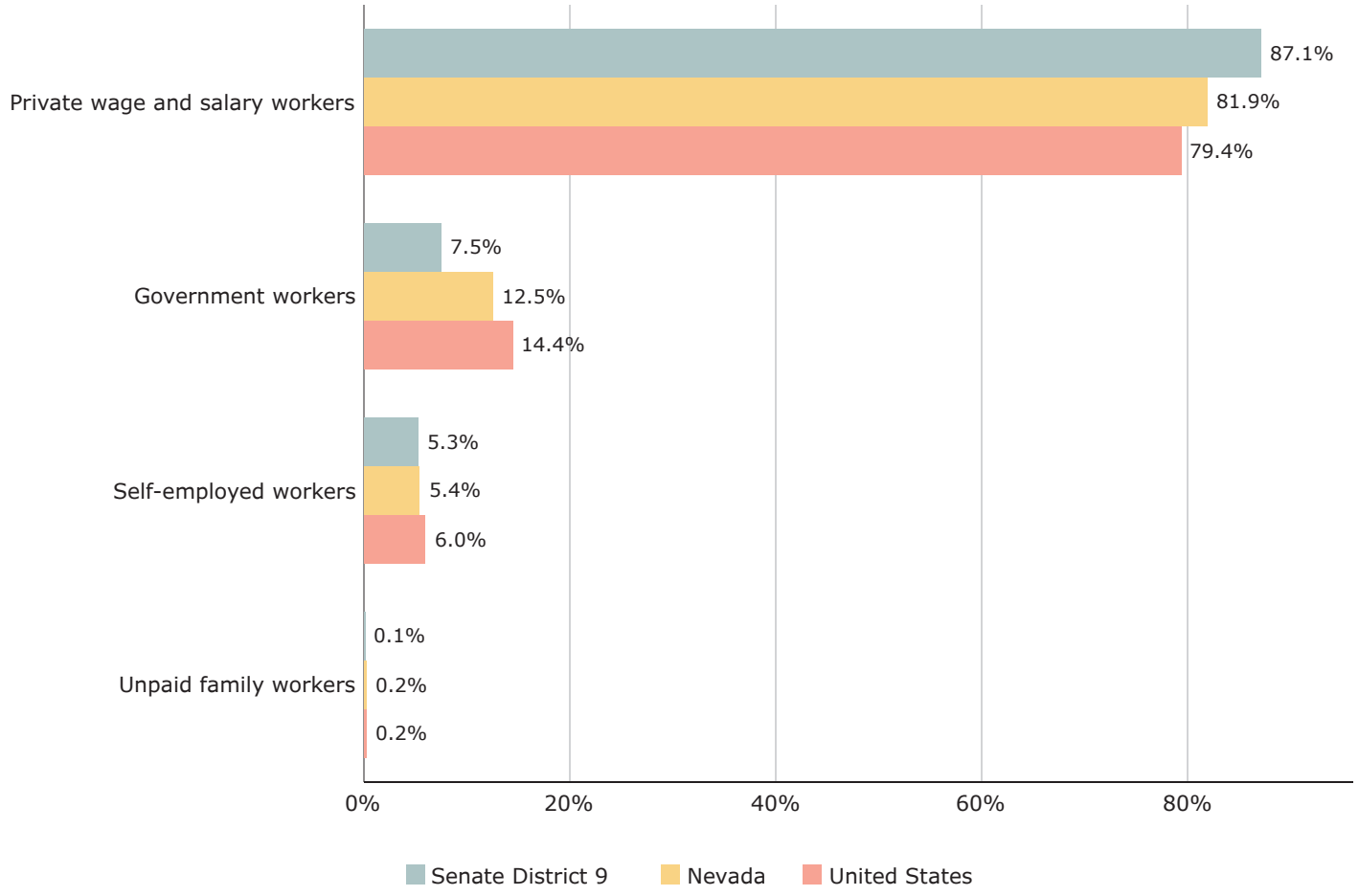

*Civilian employed population age 16 years and over

Source: U.S. Census Bureau, *2019–2023 5-Year American Community Survey*, Table DP03: Selected Economic Characteristics

Table 10—Number of Households at Various Income Levels

	Senate District 9	Nevada	United States
Less than $25,000	7,991	171,459	19,117,242
$25,000 to $49,999	9,380	215,346	22,034,871
$50,000 to $99,999	18,120	361,595	36,279,730
$100,000 to $149,999	11,193	214,112	22,198,277
$150,000 to $199,999	6,015	104,584	11,843,136
$200,000 or more	6,117	116,297	16,009,609
Total	58,816	1,183,393	127,482,865

Chart 12—Percentage of Households at Various Income Levels

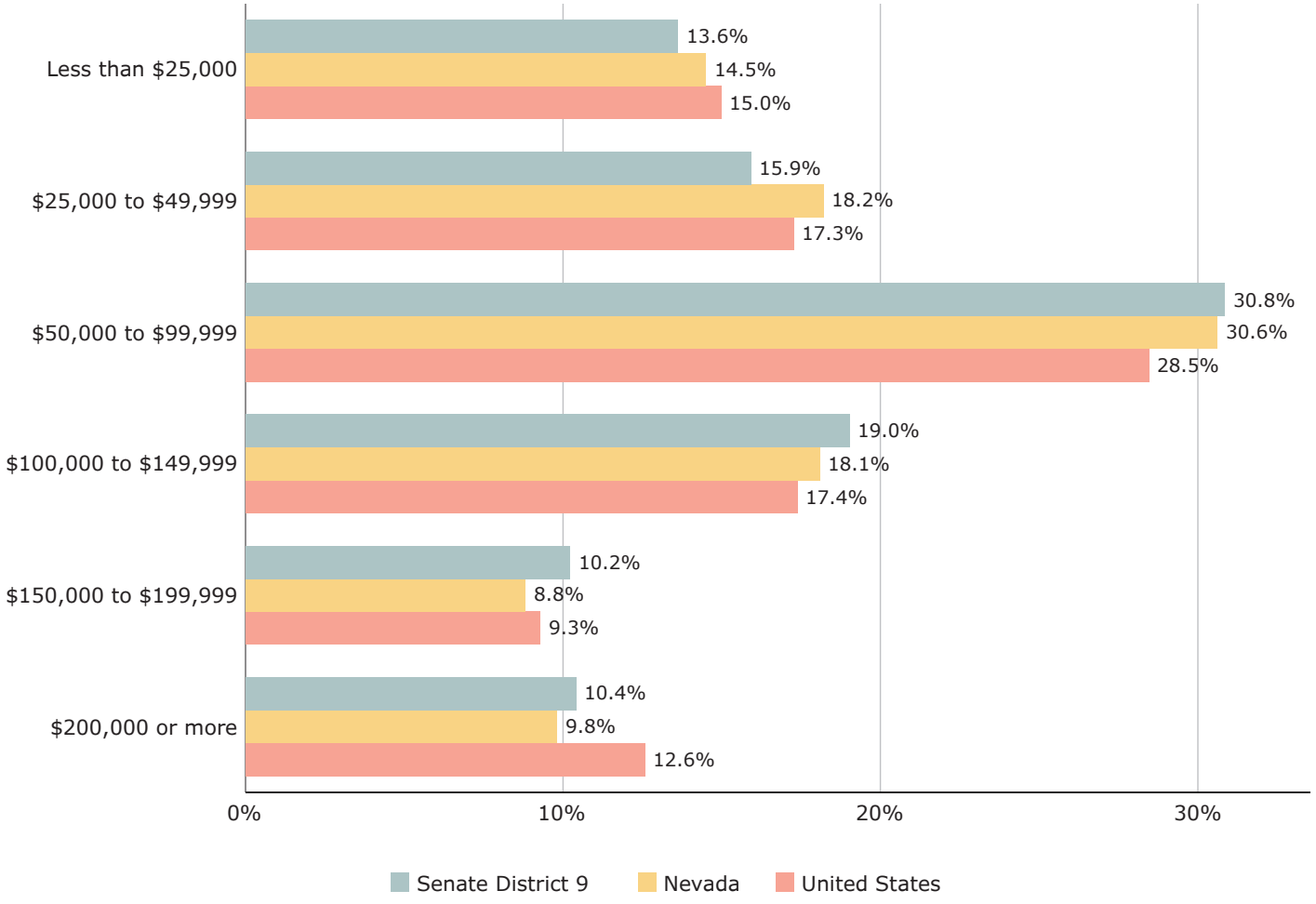

Source: U.S. Census Bureau, *2019–2023 5-Year American Community Survey*, Table S1901: Income in the Past 12 Months (in 2023 inflation-adjusted dollars)

Table 11—Median Household Income*

	All Households
Senate District 9	$80,785
Nevada	$75,561
United States	$78,538

*The median is the value separating the higher half of a data set from the lower half when the data are arranged in numerical order. In simple terms, it may be thought of as the "middle" value of a data set.

Chart 13—Monthly Housing Costs as a Percentage of Household Income**

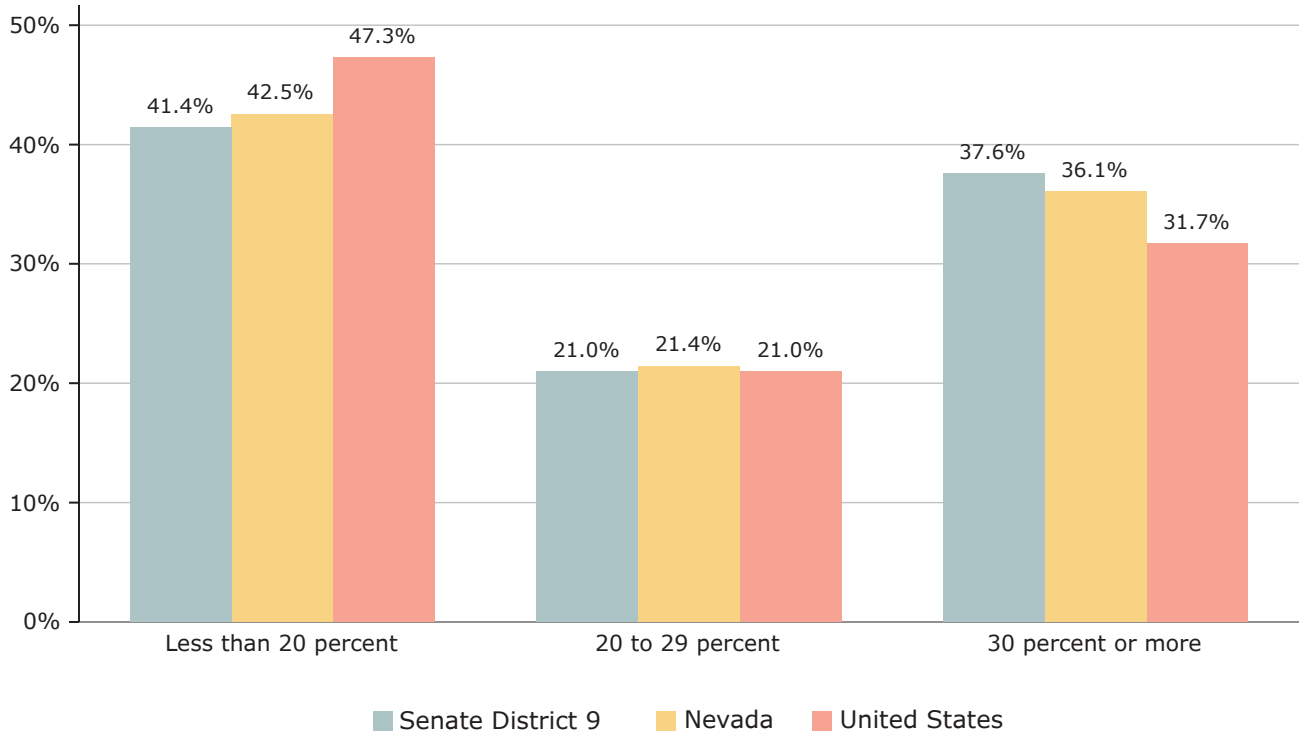

**For all households except those living in housing units provided free of charge or those that do not have any measured income.

Source: U.S. Census Bureau, *2019–2023 5-Year American Community Survey*, Table S1901: Income in the Past 12 Months (in 2023 inflation-adjusted dollars); and Table S2503: Financial Characteristics

Table 12—Food Stamps/Supplemental Nutrition Assistance Program (SNAP)

		Receiving food stamps/SNAP		
	Total households	Total	Below poverty level	At or above poverty level
Senate District 9	58,816	9.2%	2.4%	6.7%
Nevada	1,183,393	12.4%	4.3%	8.0%
United States	127,482,865	11.8%	5.1%	6.7%

Chart 14—Percentage of Households Receiving Food Stamps/SNAP

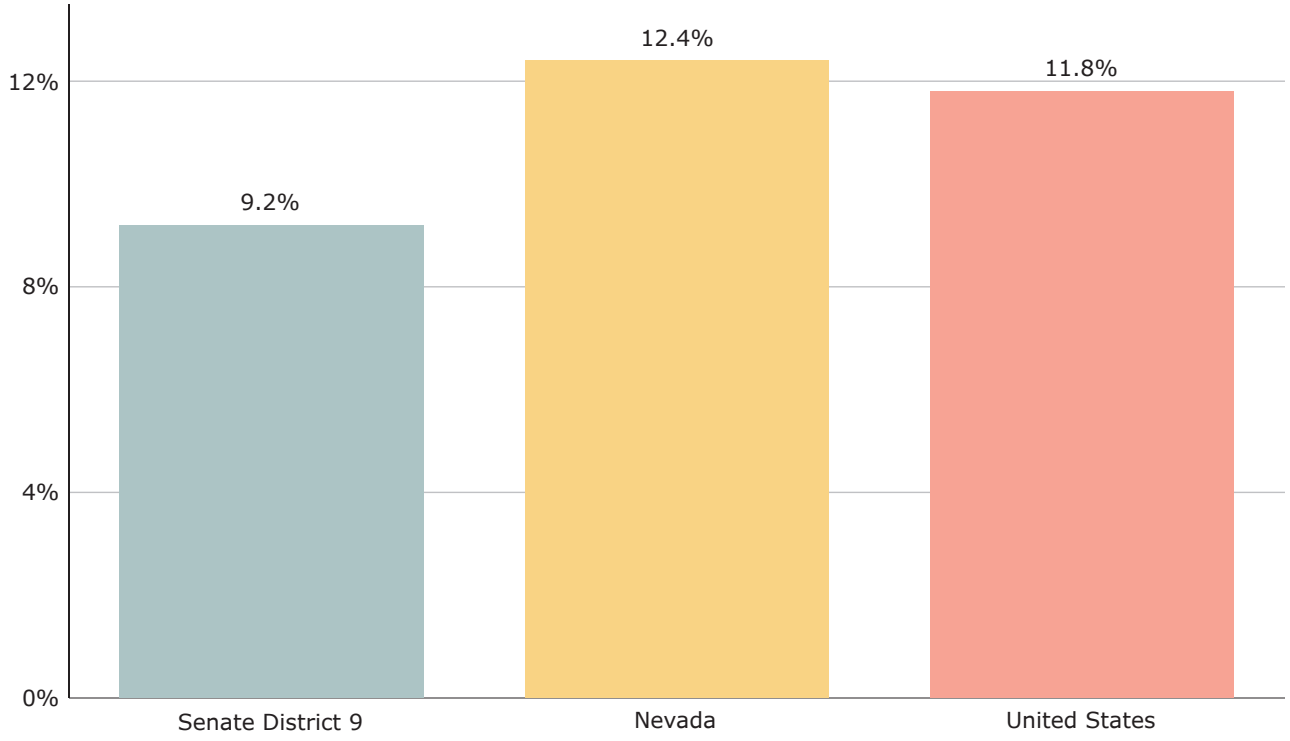

Source: U.S. Census Bureau, *2019–2023 5-Year American Community Survey*, Table S2201: Food Stamps/Supplemental Nutrition Assistance Program (SNAP)

Table 13—Individuals With Incomes Below Various Poverty Levels

	Senate District 9		Nevada		United States	
	Number	Percent	Number	Percent	Number	Percent
50% of PL	9,945	6.5%	191,124	6.2%	19,099,941	5.9%
100% of PL	18,020	11.7%	390,414	12.6%	40,390,045	12.4%
125% of PL	24,477	15.9%	517,902	16.7%	52,586,920	16.2%
150% of PL	29,579	19.2%	658,212	21.2%	65,652,285	20.2%
185% of PL	37,713	24.5%	848,664	27.4%	84,044,244	25.9%
200% of PL	42,651	27.7%	940,521	30.3%	92,357,008	28.5%
Total*	153,799	100.0%	3,100,449	100.0%	324,567,147	100.0%

*Population for which poverty status has been determined

Chart 15—Percentage of the Population With Incomes Below 100% of the Poverty Level

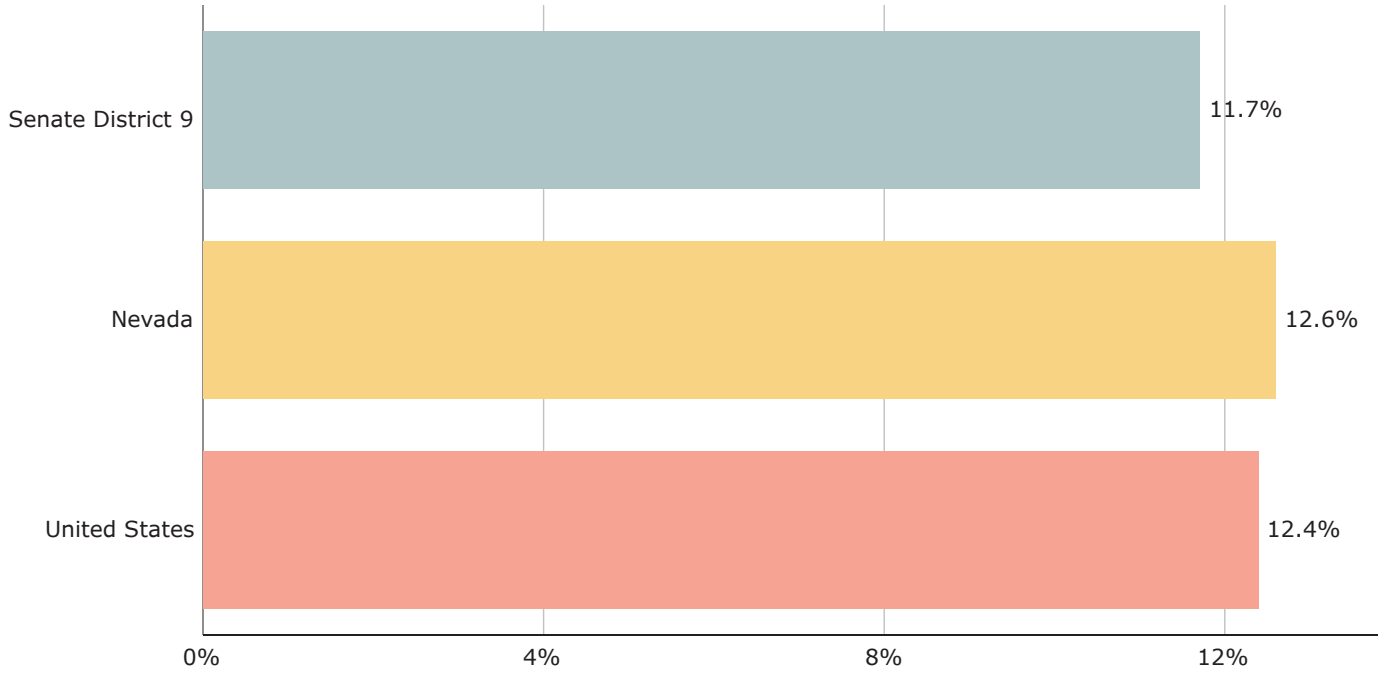

Source: U.S. Census Bureau, *2019–2023 5-Year American Community Survey*, Table S1701: Poverty Status in the Past 12 Months

Table 14—Poverty Level by Age Group

	Less than 18 years of age		18 to 64 years of age		65 years of age and older	
	Total population	Below the poverty level	Total population	Below the poverty level	Total population	Below the poverty level
Senate District 9	29,637	4,467	99,303	11,014	24,859	2,539
		15.1%		11.1%		10.2%
Nevada	681,532	114,206	1,901,071	222,303	517,846	53,905
		16.8%		11.7%		10.4%
United States	72,472,636	11,829,878	197,515,120	22,905,636	54,579,391	5,654,531
		16.3%		11.6%		10.4%

Chart 16—Poverty Level by Age Group

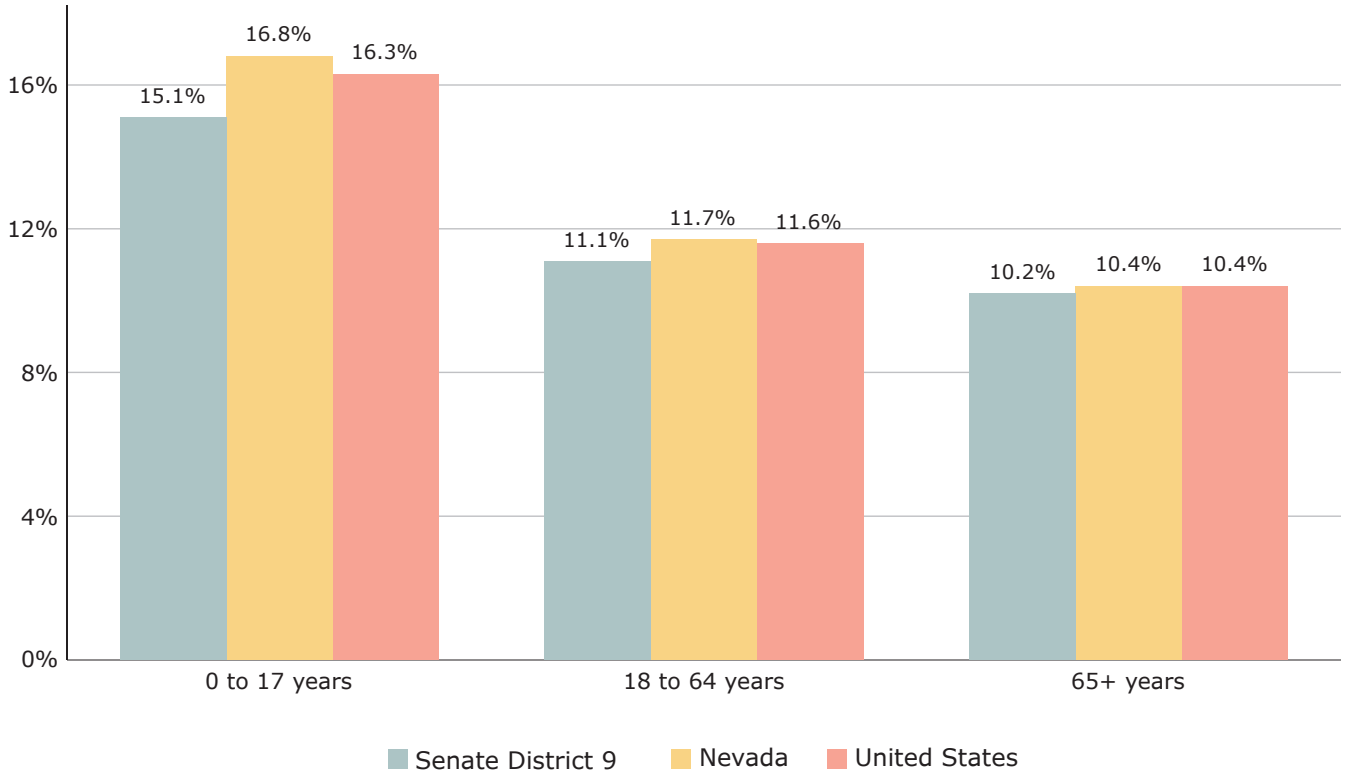

Source: U.S. Census Bureau, *2019–2023 5-Year American Community Survey*, Table S1701: Poverty Status in the Past 12 Months

Table 15—Poverty by Level of Educational Attainment

	Less than high school graduate		High school graduate		Some college, associate's degree		Bachelor's degree or higher	
	Population 25 years and older	Below the poverty level	Population 25 years and older	Below the poverty level	Population 25 years and older	Below the poverty level	Population 25 years and older	Below the poverty level
Senate District 9	11,494	1,523	28,932	4,067	33,937	3,561	37,666	2,604
		13.3%		14.1%		10.5%		6.9%
Nevada	272,319	51,927	592,528	80,001	708,934	70,890	599,667	36,396
		19.1%		13.5%		10.0%		6.1%
United States	23,374,829	5,604,139	58,309,344	8,181,436	63,661,456	6,142,567	79,603,332	3,513,586
		24.0%		14.0%		9.6%		4.4%

Chart 17—Poverty by Level of Educational Attainment

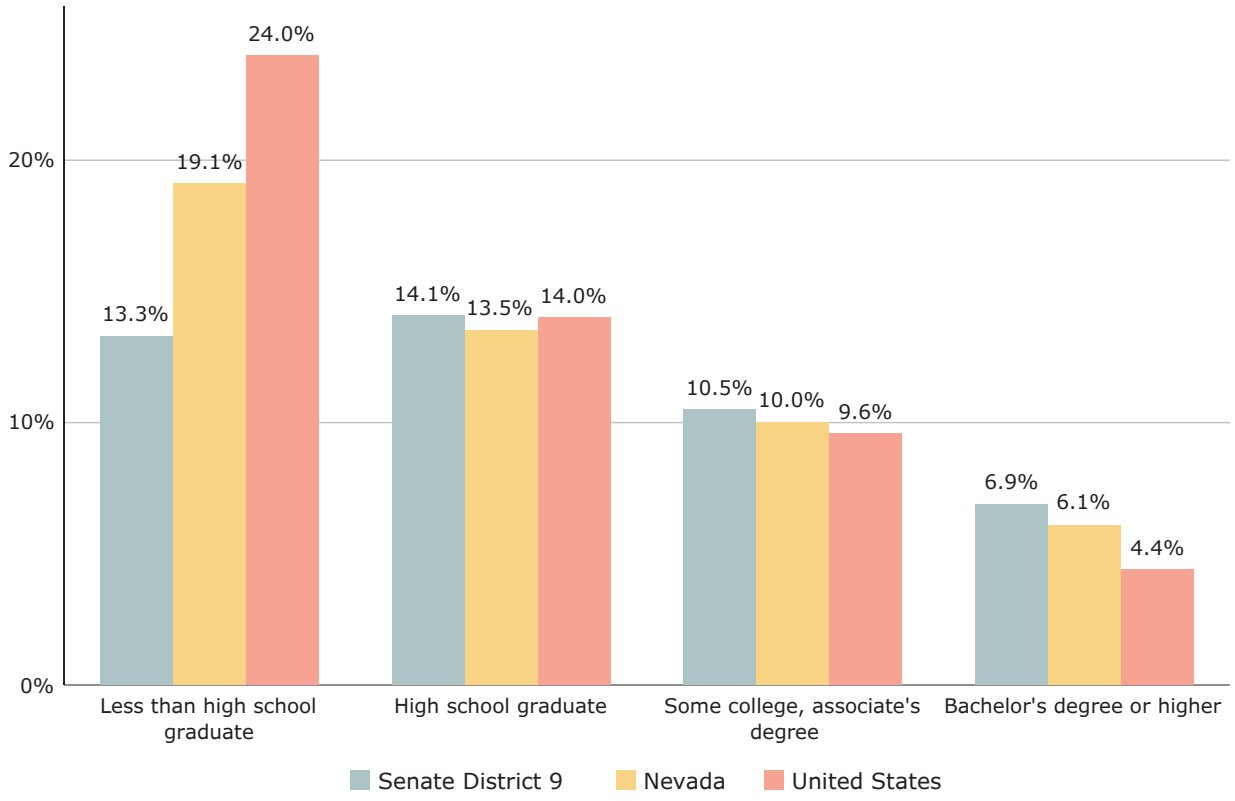

Source: U.S. Census Bureau, *2019–2023 5-Year American Community Survey*, Table S1701: Poverty Status in the Past 12 Months

Table 16—Poverty Level by Race*

	Percentage of Population Below 100% of Poverty Level						
	White	Black or African American	AIAN	Asian	NHOPI	Some other race	Two or more races
Senate District 9	10.5%	16.1%	3.6%	11.7%	6.9%	14.5%	11.0%
Nevada	10.5%	20.6%	18.0%	10.0%	12.0%	16.6%	13.0%
United States	9.9%	21.3%	21.8%	9.9%	17.2%	18.2%	14.7%

*Please note that American Indian and Alaska Native is represented as AIAN, and Native Hawaiian and Other Pacific Islander is represented as NHOPI.

Table 17—Poverty Level by Hispanic or Latino Origin

	Percentage of Population Below 100% of Poverty Level	
	Hispanic or Latino origin (of any race)	White alone, not Hispanic or Latino
Senate District 9	10.9%	10.7%
Nevada	15.1%	9.8%
United States	16.9%	9.2%

Chart 18—Poverty Level by Hispanic or Latino Origin

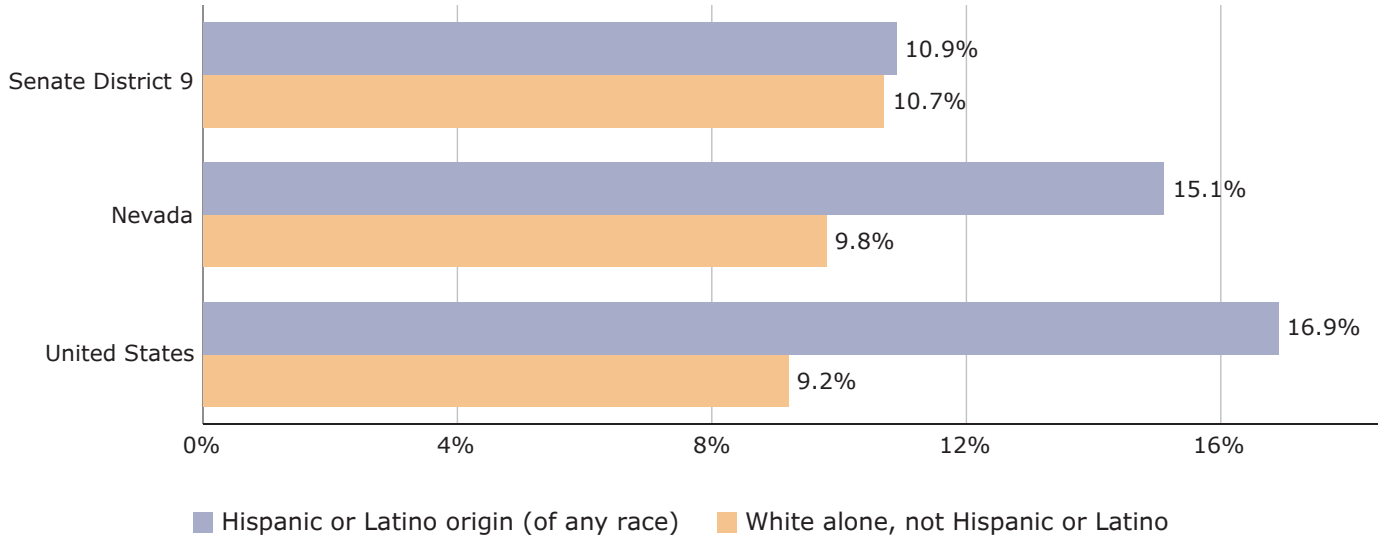

Source: U.S. Census Bureau, *2019–2023 5-Year American Community Survey*, Table S1701: Poverty Status in the Past 12 Months

Table 18—Commute to Work Versus Work at Home

	Total number of workers	Commuters	Work at home
Senate District 9	76,350	65,598	10,752
		85.9%	14.1%
Nevada	1,453,257	1,300,777	152,480
		89.5%	10.5%
United States	157,645,183	136,377,810	21,267,373
		86.5%	13.5%

Chart 19—Percentage of Workers Who Work at Home

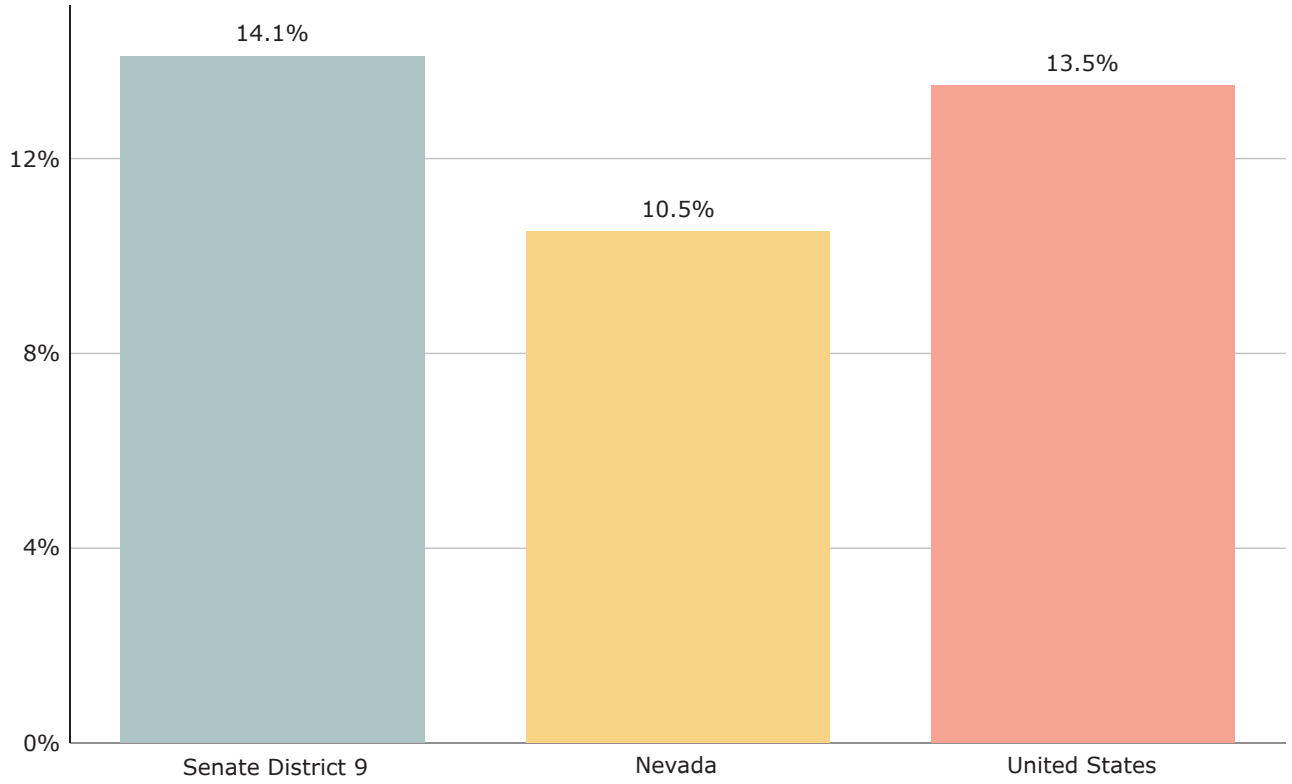

Source: U.S. Census Bureau, *2019–2023 5-Year American Community Survey*, Table B08301: Means of Transportation to Work

Chart 20—Methods of Travel to Work

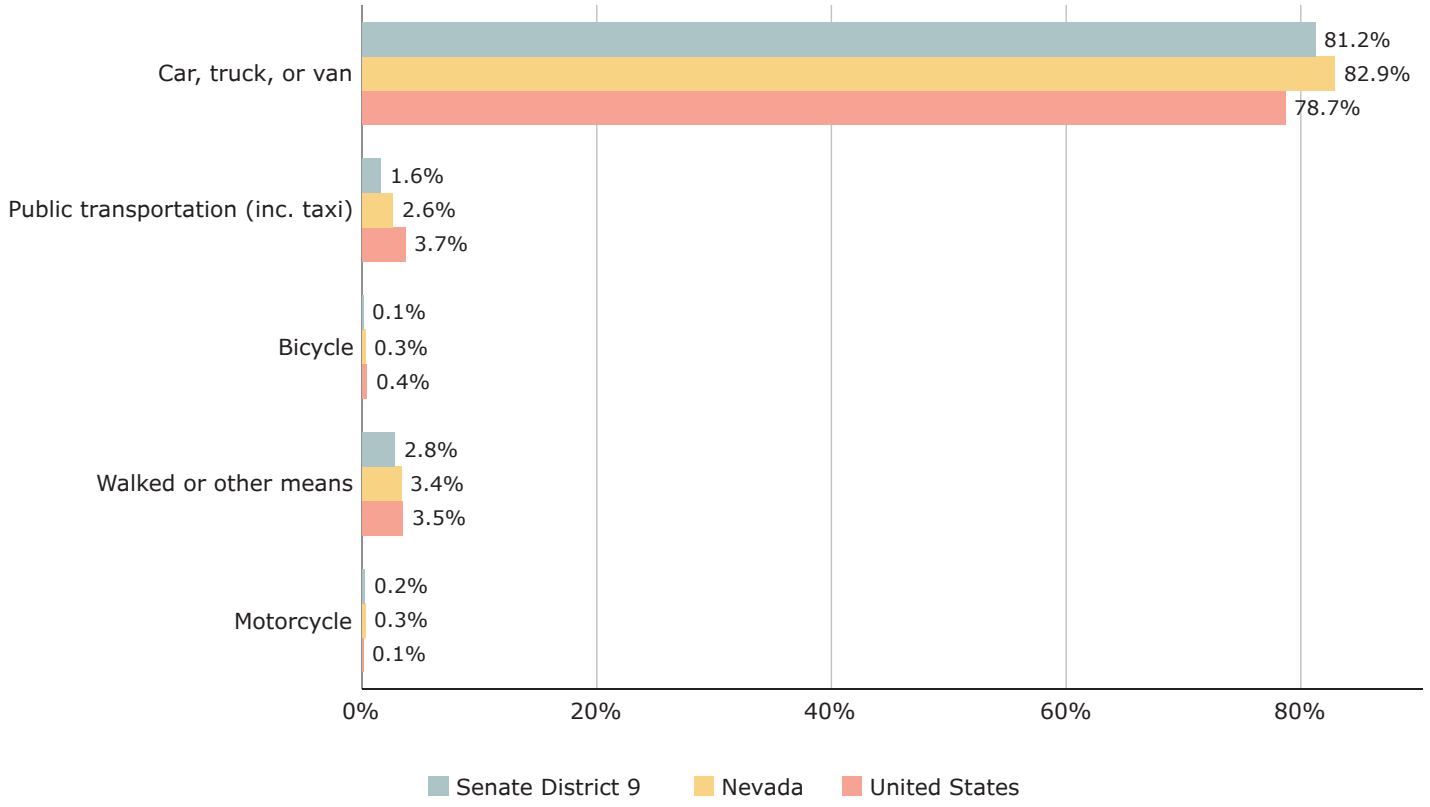

Chart 21—Percentage of Car, Truck, or Van Commuters Who Drove Alone Versus Carpooled

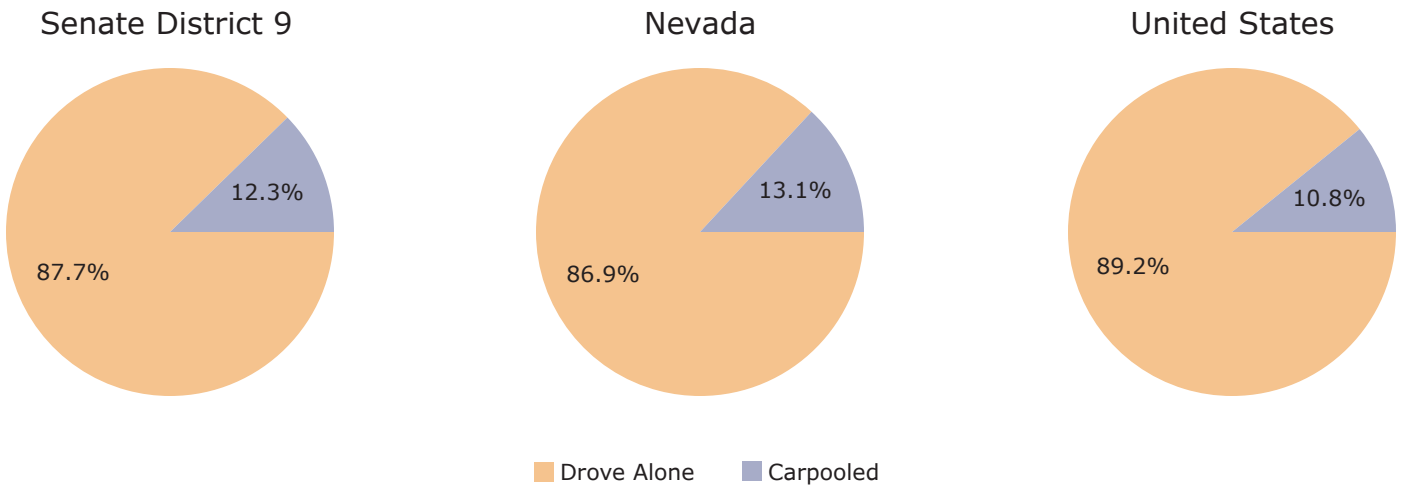

Source: U.S. Census Bureau, *2019–2023 5-Year American Community Survey*, Table B08301: Means of Transportation to Work

Table 19—Travel Time to Work

	Less than 15 minutes	15 to 29 minutes	30 to 44 minutes	45 to 59 minutes	60 or more minutes
Senate District 9	18.9%	50.9%	22.7%	4.3%	3.1%
Nevada	22.9%	43.1%	23.1%	5.5%	5.4%
United States	25.9%	36.5%	20.8%	8.1%	8.7%

Chart 22—Travel Time to Work

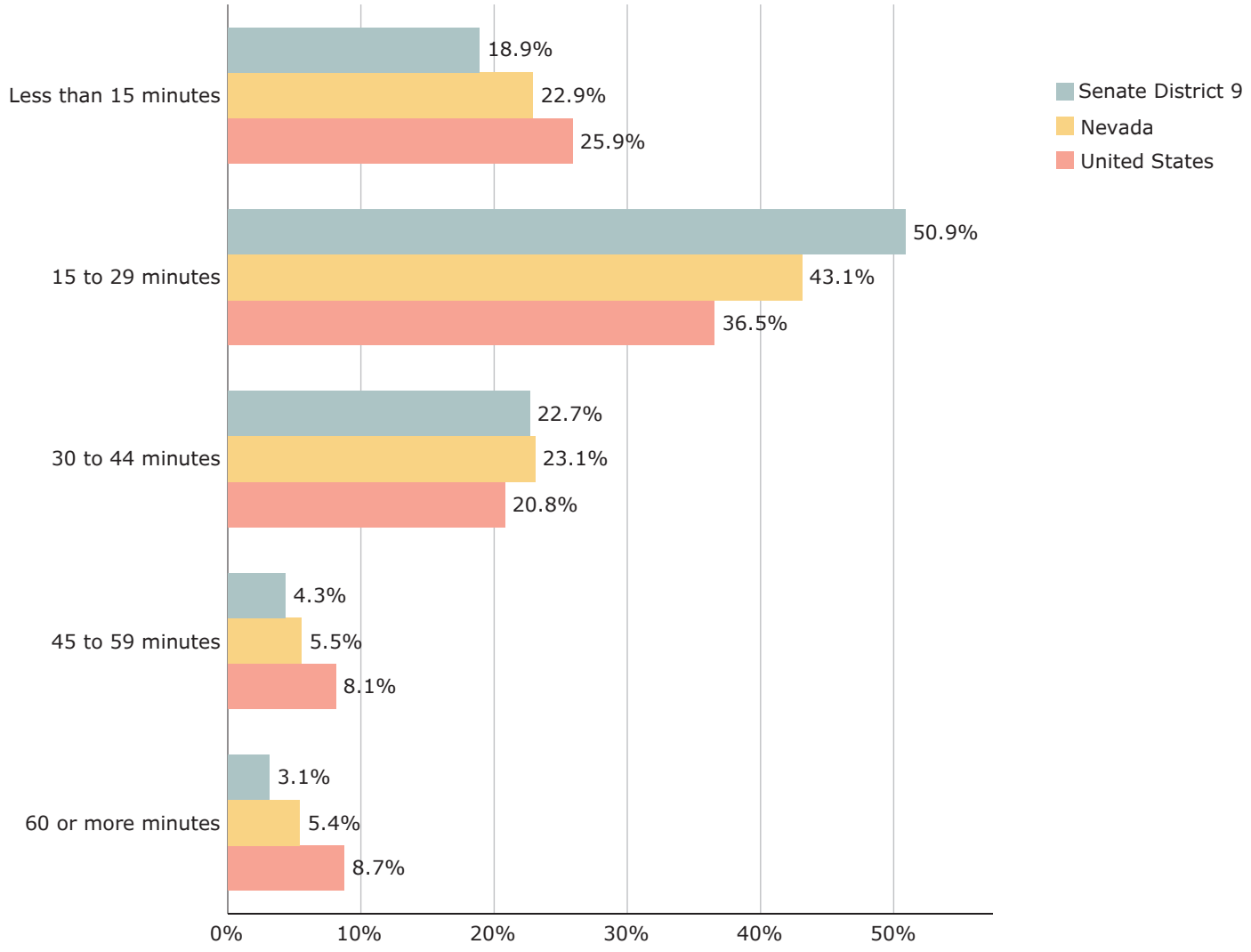

Source: U.S. Census Bureau, *2019–2023 5-Year American Community Survey*, Table B08303: Travel Time to Work

Table 20—Highest Level of Educational Attainment

	No high school diploma	High school graduate	Some college	Associate's degree	Bachelor's degree	Graduate degree
Senate District 9	11,494	28,985	24,306	9,637	26,210	11,456
	10.3%	25.9%	21.7%	8.6%	23.4%	10.2%
Nevada	277,389	602,478	523,537	191,284	390,041	211,352
	12.6%	27.4%	23.8%	8.7%	17.8%	9.6%
United States	24,230,217	59,836,489	44,354,396	20,059,257	48,591,540	31,362,762
	10.6%	26.2%	19.4%	8.8%	21.3%	13.7%

Chart 23—Highest Level of Educational Attainment

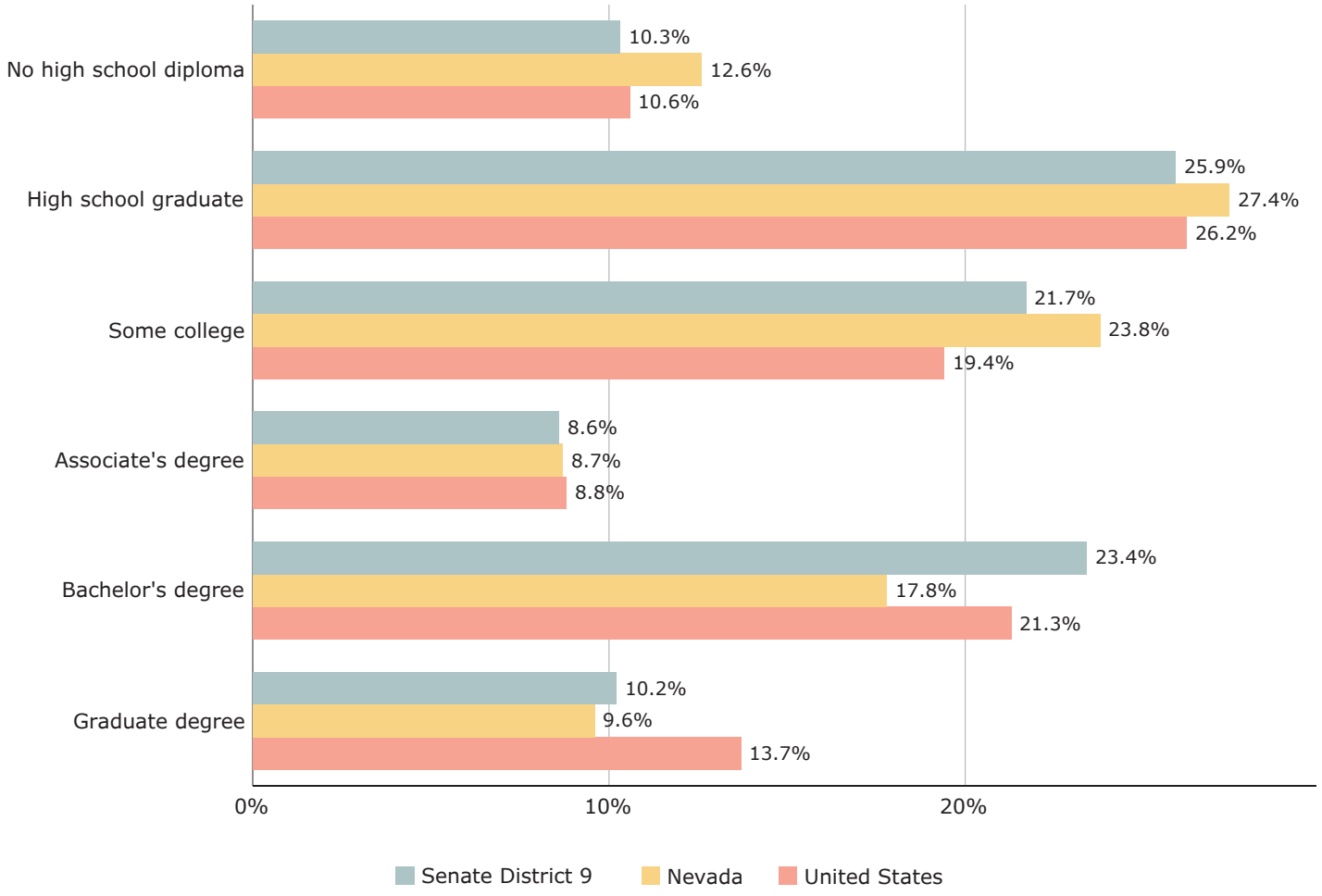

Source: U.S. Census Bureau, *2019–2023 5-Year American Community Survey*, Table B15003: Educational Attainment for the Population 25 Years and Over

Health Insurance Coverage

Nevada Senate District 9

Table 21—Uninsured Population*

	Population	Number of uninsured	Percent uninsured
Senate District 9	154,212	14,925	9.7%
Nevada	3,103,042	351,065	11.3%
United States	327,425,278	28,000,876	8.6%

*Noninstitutionalized population

Chart 24—Percent Uninsured

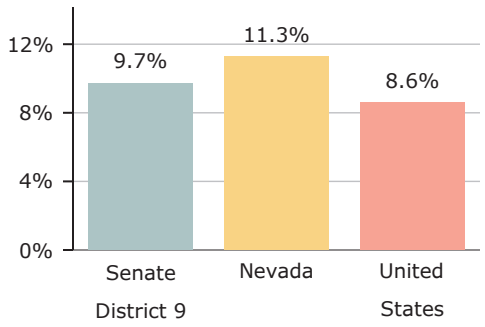

Table 22—Uninsured Population by Age Group

	0 to 18 years of age		19 to 64 years of age		65 years of age and older	
	Total population	Uninsured	Total population	Uninsured	Total population	Uninsured
Senate District 9	31,745	2,123	97,608	12,595	24,859	207
		6.7%		12.9%		0.8%
Nevada	727,795	57,060	1,857,401	287,014	517,846	6,991
		7.8%		15.5%		1.4%
United States	78,047,798	4,208,983	194,798,031	23,338,717	54,579,449	453,176
		5.4%		12.0%		0.8%

Chart 25—Uninsured Population by Age Group

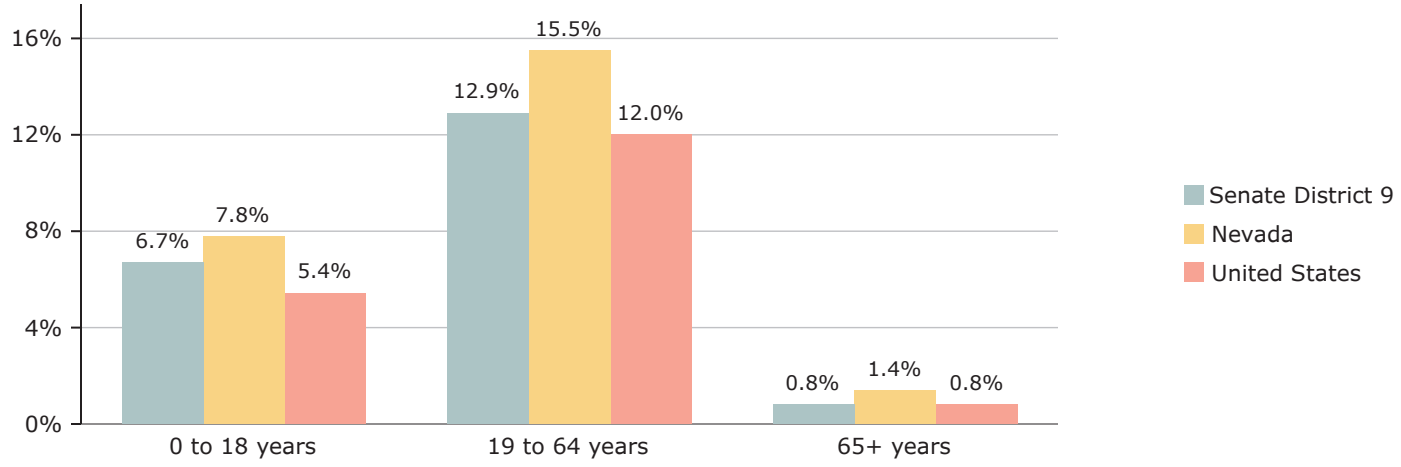

Source: U.S. Census Bureau, *2019–2023 5-Year American Community Survey*, Table S2701: Selected Characteristics of Health Insurance Coverage in the United States

Table 23—Health Insurance by Employment Status*

	Employed		Unemployed	
	Total	Uninsured	Total	Uninsured
Senate District 9	73,235	7,728	5,687	1,306
		10.6%		23.0%
Nevada	1,357,254	184,927	95,088	25,257
		13.6%		26.6%
United States	145,842,157	15,307,458	7,702,095	1,947,061
		10.5%		25.3%

Chart 26—Health Insurance by Employment Status*

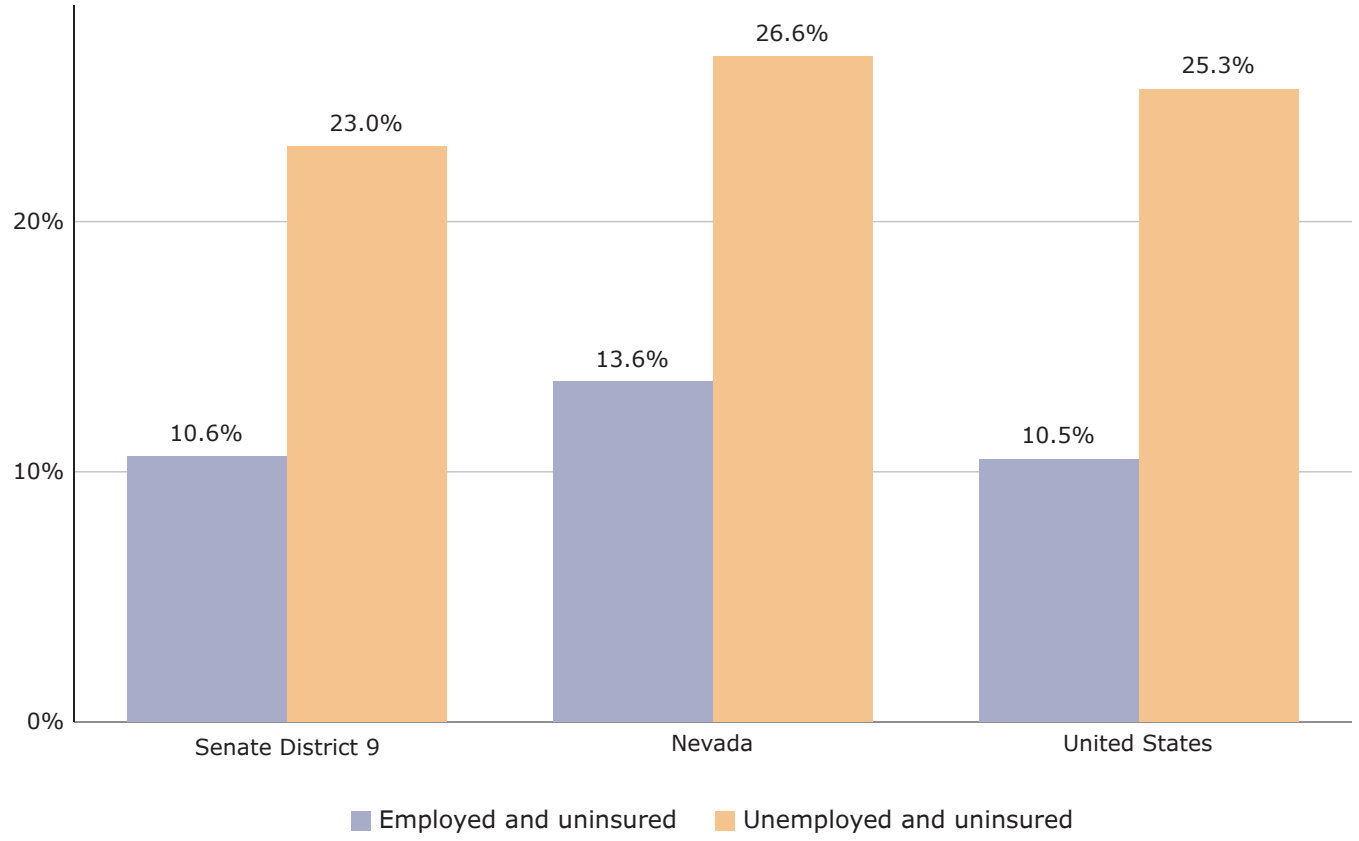

*Civilian noninstitutionalized population 19-64 years of age

Source: U.S. Census Bureau, *2019–2023 5-Year American Community Survey*, Table S2701: Selected Characteristics of Health Insurance Coverage in the United States

Table 24—Health Insurance by Household Income Levels (Percent Insured)

	Senate District 9	Nevada	United States
Under $25,000	81.6%	84.4%	87.6%
$25,000 to $49,999	88.3%	84.4%	87.0%
$50,000 to $74,999	85.2%	85.6%	88.5%
$75,000 to $99,999	91.6%	88.4%	90.5%
$100,000 and over	94.1%	92.3%	94.8%

Table 25—Health Insurance by Household Income Levels (Percent Uninsured)

	Senate District 9	Nevada	United States
Under $25,000	18.4%	15.6%	12.4%
$25,000 to $49,999	11.7%	15.6%	13.0%
$50,000 to $74,999	14.8%	14.4%	11.5%
$75,000 to $99,999	8.4%	11.6%	9.5%
$100,000 and over	5.9%	7.7%	5.2%

Chart 27—Health Insurance by Household Income Levels (Percent Uninsured)

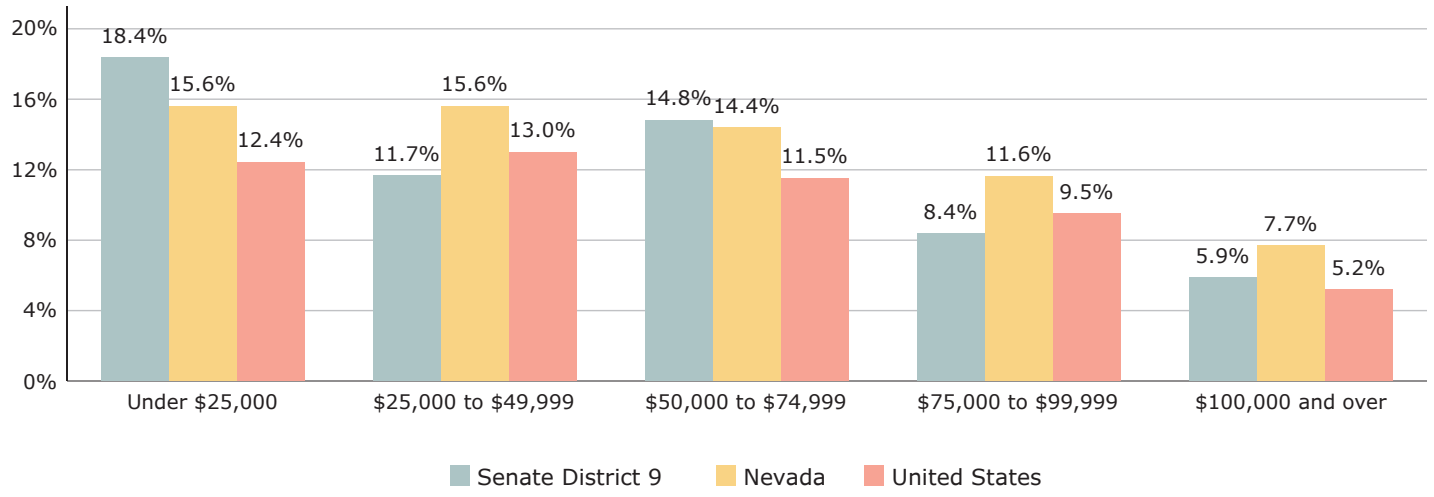

Source: U.S. Census Bureau, *2019–2023 5-Year American Community Survey*, Table S2701: Selected Characteristics of Health Insurance Coverage in the United States

Table 26—Health Insurance Status by Race*

	Percentage of population without health insurance						
	White	Black or African American	AIAN	Asian	NHOPI	Some other race	Two or more races
Senate District 9	7.3%	10.3%	17.0%	9.7%	2.7%	19.7%	10.5%
Nevada	8.2%	9.7%	19.1%	8.6%	11.7%	23.8%	14.3%
United States	6.6%	9.5%	19.2%	5.9%	11.6%	19.7%	13.0%

*Please note that American Indian and Alaska Native is represented as AIAN, and Native Hawaiian and Other Pacific Islander is represented as NHOPI.

Table 27—Health Insurance Status by Hispanic or Latino Origin

	Percentage of population without health insurance	
	Hispanic or Latino origin (of any race)	White alone, not Hispanic or Latino
Senate District 9	15.7%	6.8%
Nevada	19.9%	7.0%
United States	17.5%	5.7%

Chart 28—Percentage of Hispanic or Latino Population Without Health Insurance

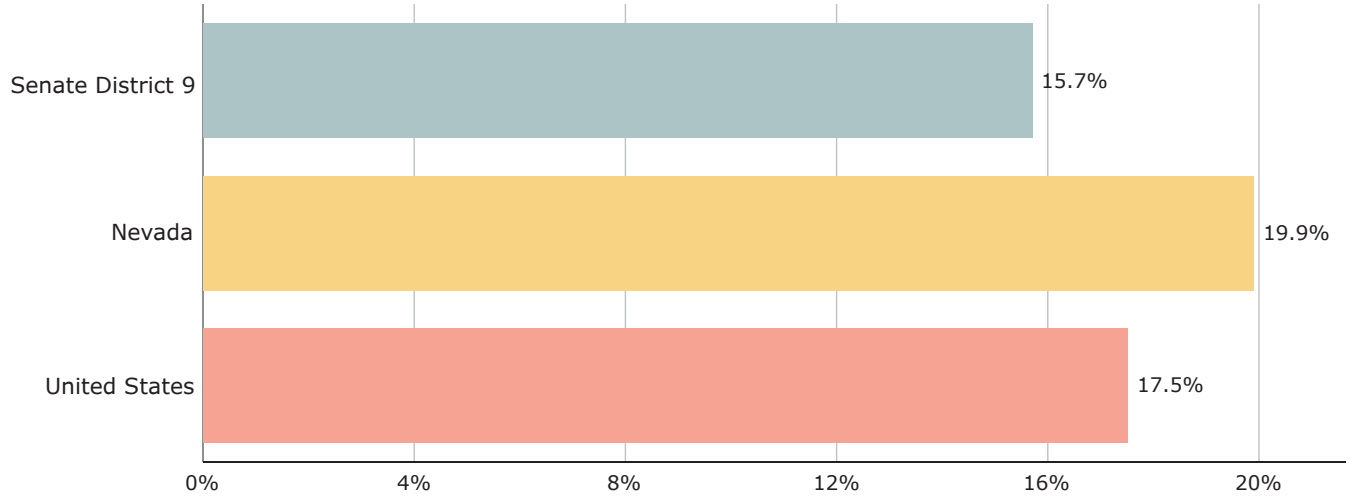

Source: U.S. Census Bureau, *2019–2023 5-Year American Community Survey*, Table S2701: Selected Characteristics of Health Insurance Coverage in the United States

Table 28—Private Health Insurance Coverage (Percentage of Population)

	Senate District 9	Nevada	United States
Employer-based	55.1%	52.9%	55.1%
Direct-purchase	14.7%	11.5%	13.6%
Tricare/military	2.4%	3.8%	2.7%
Total civilian population	68.2%	63.9%	67.3%

Source: U.S. Census Bureau, *2019–2023 5-Year American Community Survey*, Table S2703: Private Health Insurance Coverage by Type and Selected Characteristics

Table 29—Public Health Insurance Coverage (Percentage of Population)

	Senate District 9	Nevada	United States
Medicare	16.6%	17.8%	18.1%
Medicaid/means tested	16.9%	19.5%	20.7%
VA health care	2.0%	3.2%	2.2%
Total civilian population	31.9%	35.8%	36.3%

Source: U.S. Census Bureau, *2019–2023 5-Year American Community Survey*, Table S2704: Public Health Insurance Coverage by Type and Selected Characteristics

Note: Figures on this page reflect that some respondents reported being covered simultaneously by multiple sources of health insurance.

Table 30—Home Occupancy

	Senate District 9	Nevada	United States
Occupied housing units	58,816	1,183,393	127,482,865
Owner occupied	34,552	701,914	82,892,037
Renter occupied	24,264	481,479	44,590,828
Vacant housing units	4,287	123,945	14,850,011
Total housing units	63,103	1,307,338	142,332,876

Chart 29—Home Occupancy

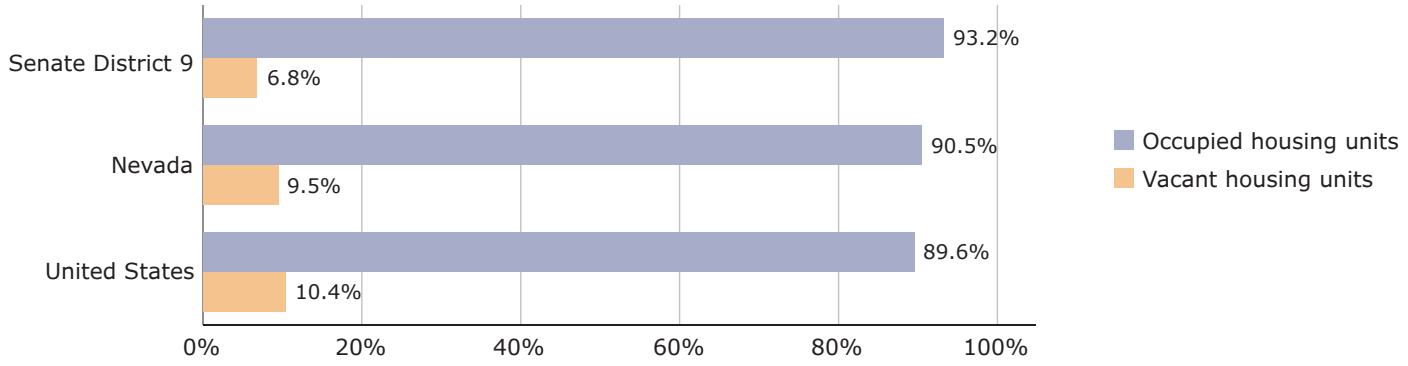

Chart 30—Tenancy of Occupied Housing Units

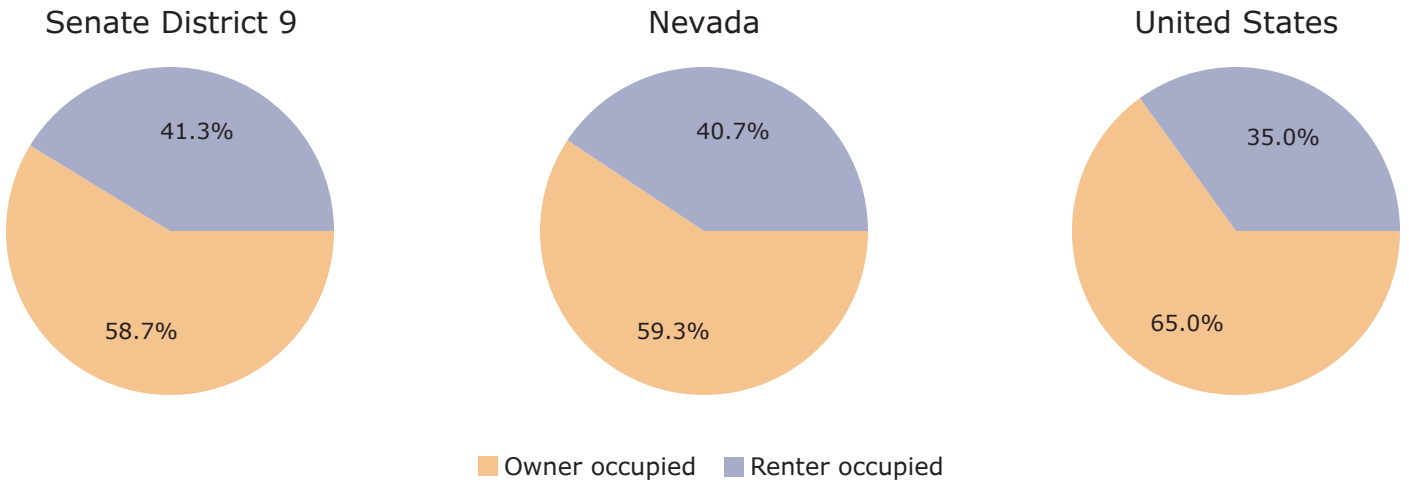

Source: U.S. Census Bureau, *2019–2023 5-Year American Community Survey*, Table B25002: Occupancy Status; and Table B25003: Tenure

Veterans

Nevada Senate District 9

Table 31—Veteran Status of Adult Population

	Civilian population*	Veterans	Male veterans**	Female veterans**
Senate District 9	124,219	6,908	6,033	875
		5.6%	87.3%	12.7%
Nevada	2,435,141	201,790	179,151	22,639
		8.3%	88.8%	11.2%
United States	257,456,135	16,569,149	14,907,774	1,661,375
		6.4%	90.0%	10.0%

*18 years of age and older

**Percentages of male and female veterans relative to the total number of veterans

Table 32—Age Distribution of Veterans

	Ages 18 to 34	Ages 35 to 54	Ages 55 to 64	Ages 65+	Total
Senate District 9	448	1,995	1,279	3,186	6,908
Nevada	17,285	49,862	38,773	95,870	201,790
United States	1,390,967	3,948,537	3,070,764	8,158,881	16,569,149

Chart 31—Age Distribution of Veterans

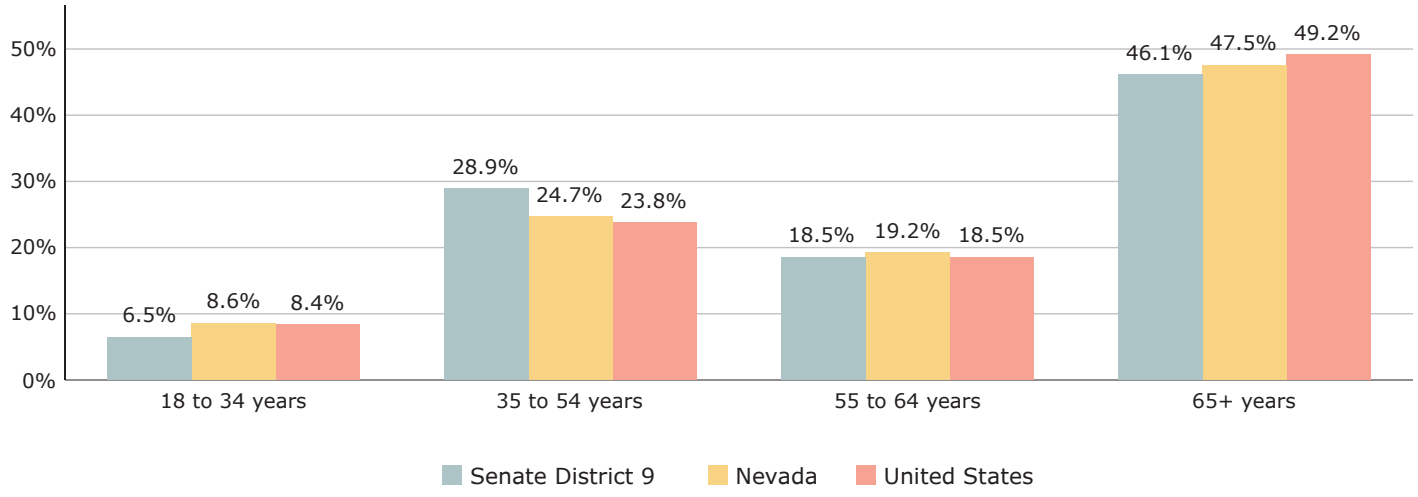

Source: U.S. Census Bureau, *2019–2023 5-Year American Community Survey*, Table S2101: Veteran Status

Table 33—Poverty Status of Veterans and Nonveterans*

	Civilian population	Veterans	Nonveterans
Senate District 9	10.9%	8.3%	11.1%
Nevada	11.5%	8.3%	11.8%
United States	11.4%	7.2%	11.7%

*Percentage of population 18 years of age and older below the poverty level

Table 34—Disability Status of Veterans and Nonveterans**

	Civilian population	Veterans	Nonveterans
Senate District 9	13.8%	26.3%	13.1%
Nevada	16.0%	31.1%	14.6%
United States	15.6%	30.2%	14.5%

**Percentage of population 18 years of age and older with any disability

Table 35—Educational Attainment of Veterans and Nonveterans***

	Civilian population	Veterans	Nonveterans
Senate District 9	33.6%	33.1%	33.6%
Nevada	27.3%	29.3%	27.1%
United States	35.0%	31.1%	35.3%

***Percentage of population 25 years of age and older with a bachelor's degree or higher

Source: U.S. Census Bureau, *2019–2023 5-Year American Community Survey*, Table S2101: Veteran Status

Table 36—Registered Voters by Party (December 2024)

	Senate District 9		Nevada	
	All Voters	Percentage	All Voters	Percentage
Democrat	33,206	31.0%	682,658	29.4%
Independent American	4,566	4.3%	106,001	4.6%
Libertarian	710	0.7%	19,173	0.8%
Nonpartisan	40,209	37.5%	794,079	34.2%
Other	2,240	2.1%	49,952	2.1%
Republican	26,181	24.4%	673,171	29.0%
Total	107,112	100.0%	2,325,034	100.0%

Chart 32—Registered Voters by Party (December 2024)

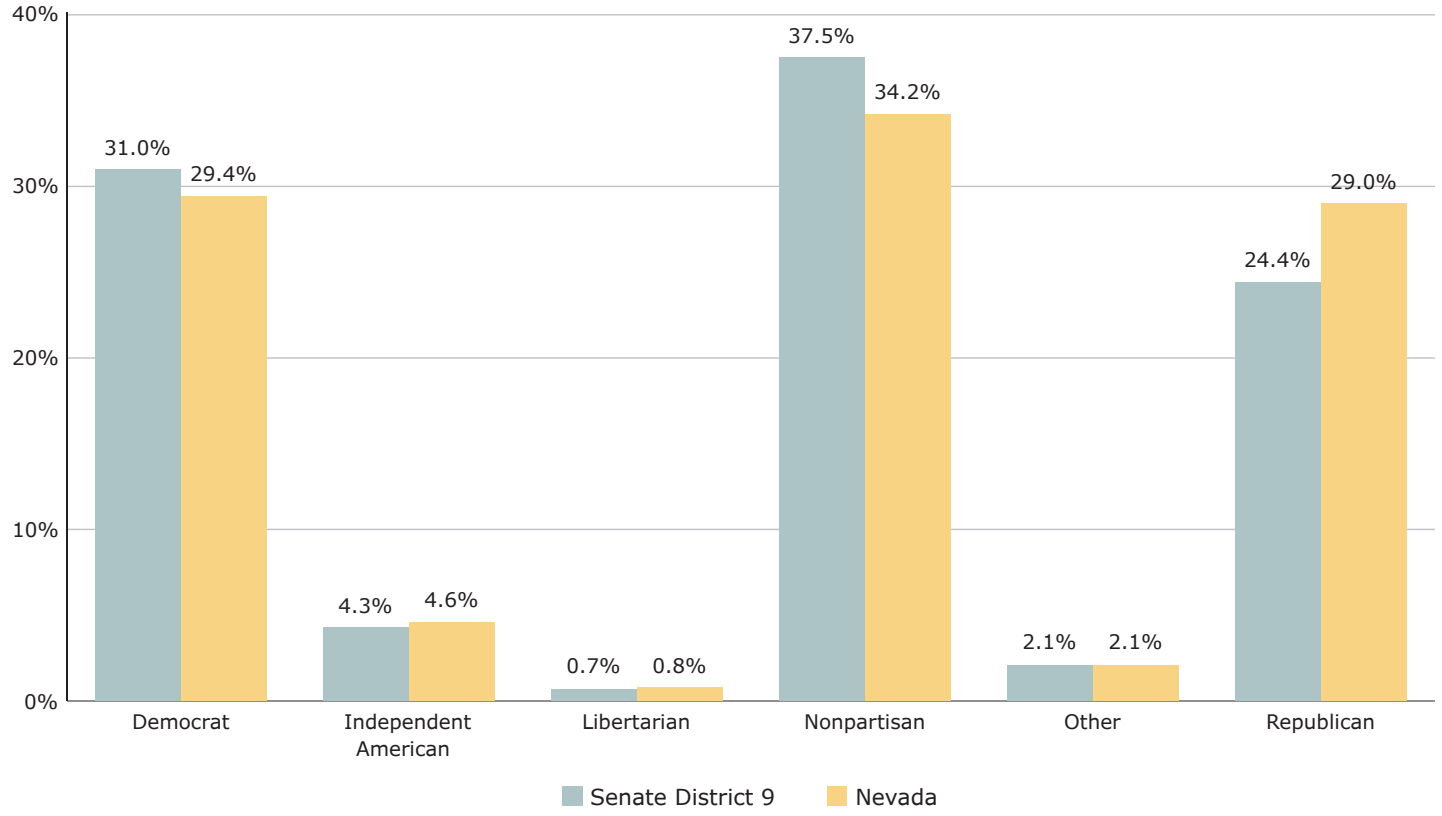

Source: Nevada's Office of the Secretary of State, December 2024 Voter Registration Statistics, All Voters by Senate District

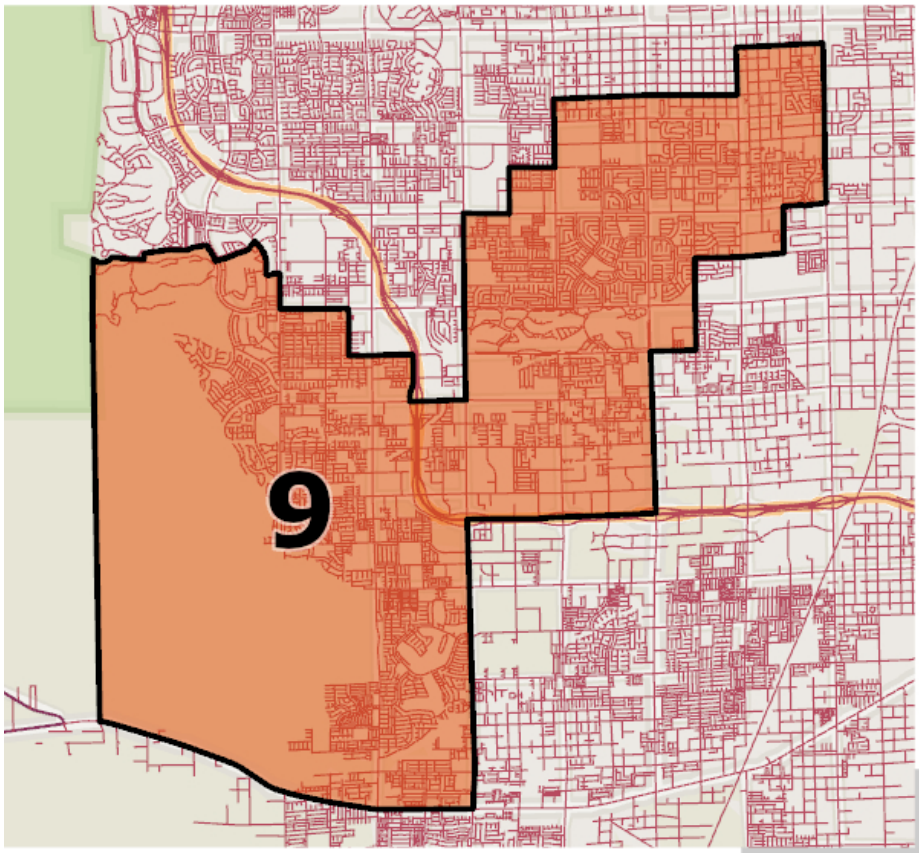

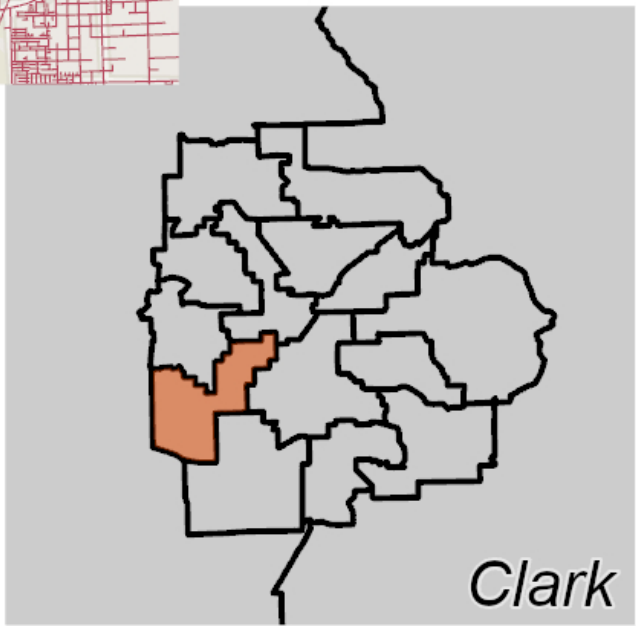

SENATE DISTRICT 9

83RD SESSION (2025)

RESEARCH DIVISION
LEGISLATIVE COUNSEL BUREAU

401 South Carson Street
Carson City, NV 89701
research@lcb.state.nv.us
(775) 684-6825
www.leg.state.nv.us/Division/Research