81st Session (2021)

Demographic Profile

Nevada Assembly District 7

C. H. Miller (D)
CH.Miller@asm.state.nv.us

A Brief Note About the Statistics in This Document

With the exception of voter registration data on page 29, the statistical information displayed in this document was extracted from the U.S. Bureau of the Census, *2015–2019 5-Year American Community Survey* (ACS), which became available on December 10, 2020. The ACS provides estimates of demographic, economic, housing, and social characteristics for numerous geographies every year including five-year estimates for all geographies down to the block group level. In this document, we have used estimates that the Bureau of the Census has compiled at the legislative district and state levels for Nevada, as well as corresponding national data.

The ACS produces period estimates that describe the average socioeconomic and housing characteristics of an area over a specific period of time, not for a specific point in time. Therefore, these data may not be comparable with point-in-time estimates. Additional information about the ACS is available at the following website: https://www.census.gov/programs-surveys/acs.

Figures for active voters were obtained from Nevada's Office of the Secretary of State's website. Those figures are updated by the Secretary of State on a regular basis. The data included herein were the most currently available statistics at the time this document was prepared. More current voter registration information is available at the following website: https://nvsos.gov/sos/.

Detail in some tables may not sum to 100 percent due to rounding.

Table of Contents

Population Characteristics 1
Economic Characteristics 5
Educational Attainment 20
Health Insurance Coverage. 21
Housing Data 26
Veterans 27
Voter Statistics. 29
District Map 30

RESEARCH DIVISION
LEGISLATIVE COUNSEL BUREAU

Population Characteristics
Nevada Assembly District 7

Table 1—Estimated Population

	Total Population	Number of Males	Percentage of Males	Number of Females	Percentage of Females
Assembly District 7	70,454	33,935	48.2%	36,519	51.8%
Nevada	2,972,382	1,491,294	50.2%	1,481,088	49.8%
United States	324,697,795	159,886,919	49.2%	164,810,876	50.8%

Table 2—Population by Years of Age

	Age 0-4	Age 5-17	Age 18-39	Age 40-59	Age 60-74	Age 75+
Assembly District 7	4,989	14,504	21,629	17,257	9,193	2,882
Nevada	183,534	497,508	881,825	774,751	461,217	173,547
United States	19,767,670	53,661,722	96,748,047	83,634,401	49,644,425	21,241,530

Chart 1—Population Distribution by Age

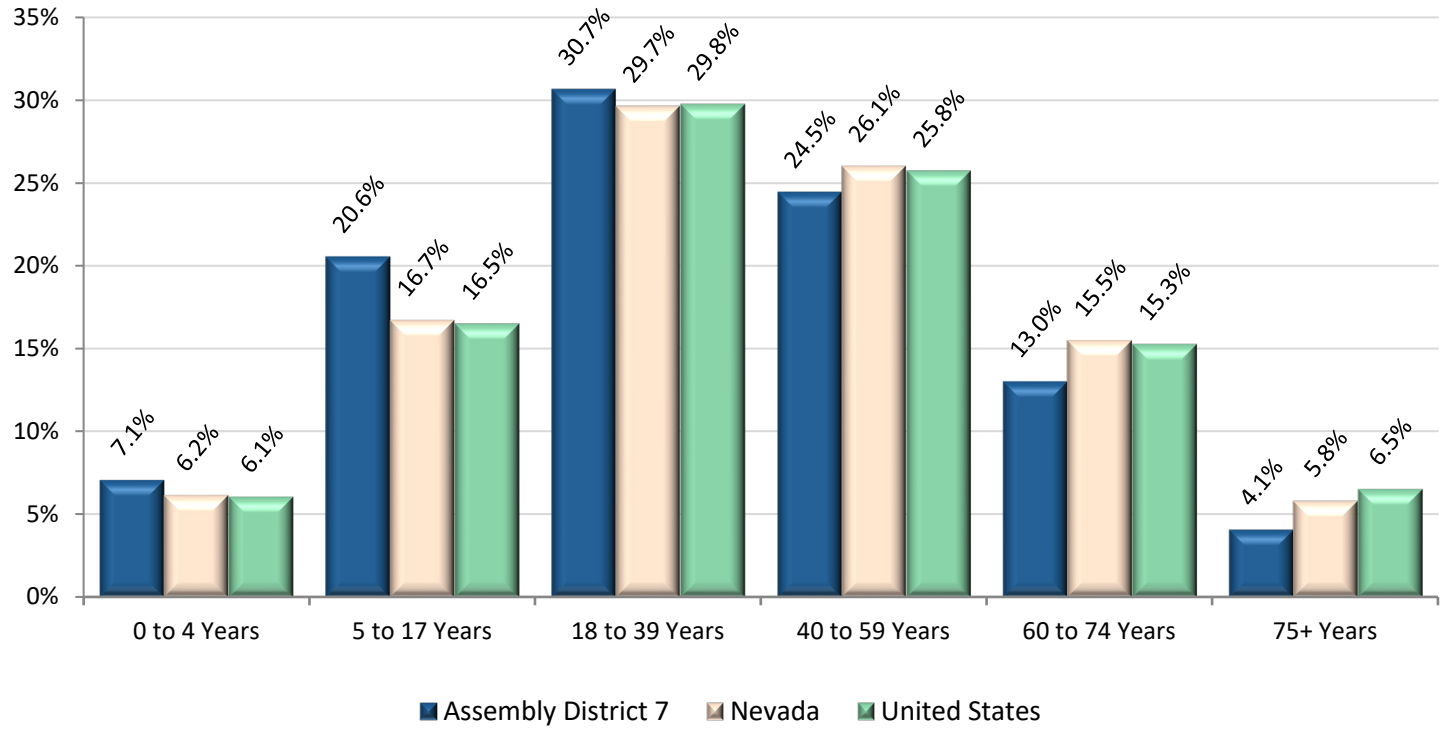

Source: U.S. Census Bureau, *2015–2019 5-Year American Community Survey*, Table B01001: Sex by Age

Chart 2—Median Age (in years)*

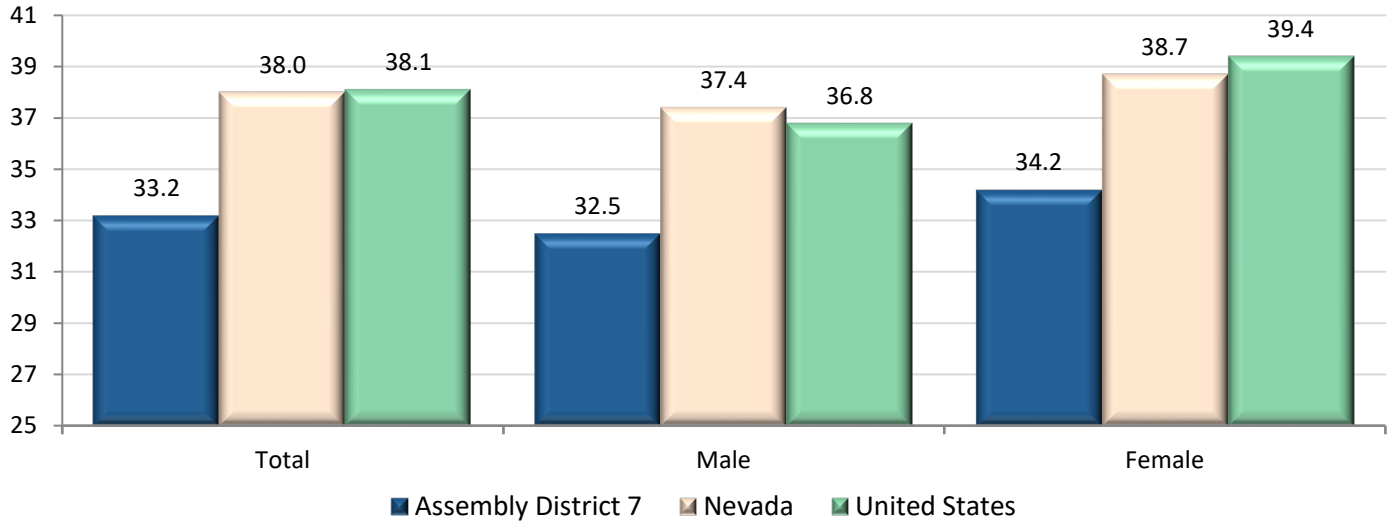

*The median is the value separating the higher half of a data set from the lower half when the data are arranged in numerical order. In simple terms, it may be thought of as the "middle" value of a data set.

Chart 3—Child Dependency Ratio*

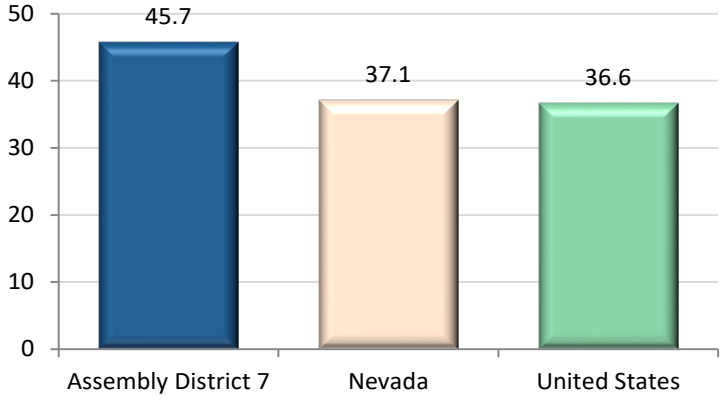

*Child Dependency Ratio is the number of young people (0-17 years) in a population divided by the total adult working age population (18-64 years) times 100.

Chart 4—Old-Age Dependency Ratio*

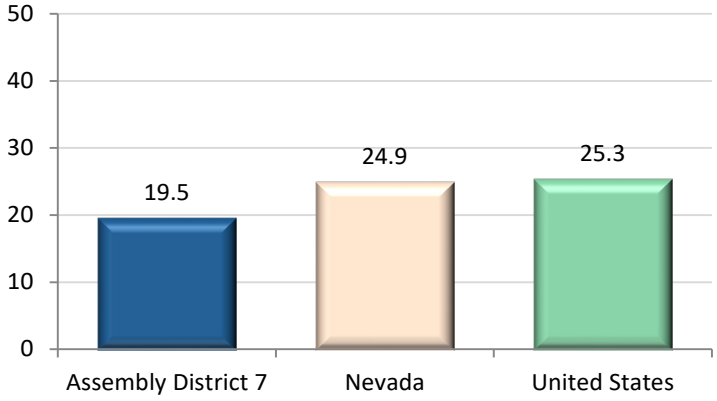

*Old-Age Dependency Ratio is the number of elderly people (65+ years) in a population divided by the total adult working age population (18-64 years) times 100.

Source: U.S. Census Bureau, *2015–2019 5-Year American Community Survey*, Table S0101: Age and Sex

Table 3—Population by Race

Race	Assembly District 7 Number	Assembly District 7 Percent	Nevada Number	Nevada Percent	United States Number	United States Percent
White	37,511	53.2%	1,949,707	65.6%	235,377,662	72.5%
Black or African American	16,224	23.0%	271,005	9.1%	41,234,642	12.7%
American Indian/Alaska Native	326	0.5%	38,026	1.3%	2,750,143	0.8%
Asian	3,937	5.6%	242,267	8.2%	17,924,209	5.5%
Native Hawaiian/Pacific Islander	514	0.7%	20,022	0.7%	599,868	0.2%
Some other race	8,424	12.0%	304,947	10.3%	16,047,369	4.9%
Two or more races	3,518	5.0%	146,408	4.9%	10,763,902	3.3%
Total	70,454	100.0%	2,972,382	100.0%	324,697,795	100.0%

Chart 5—Population by Race

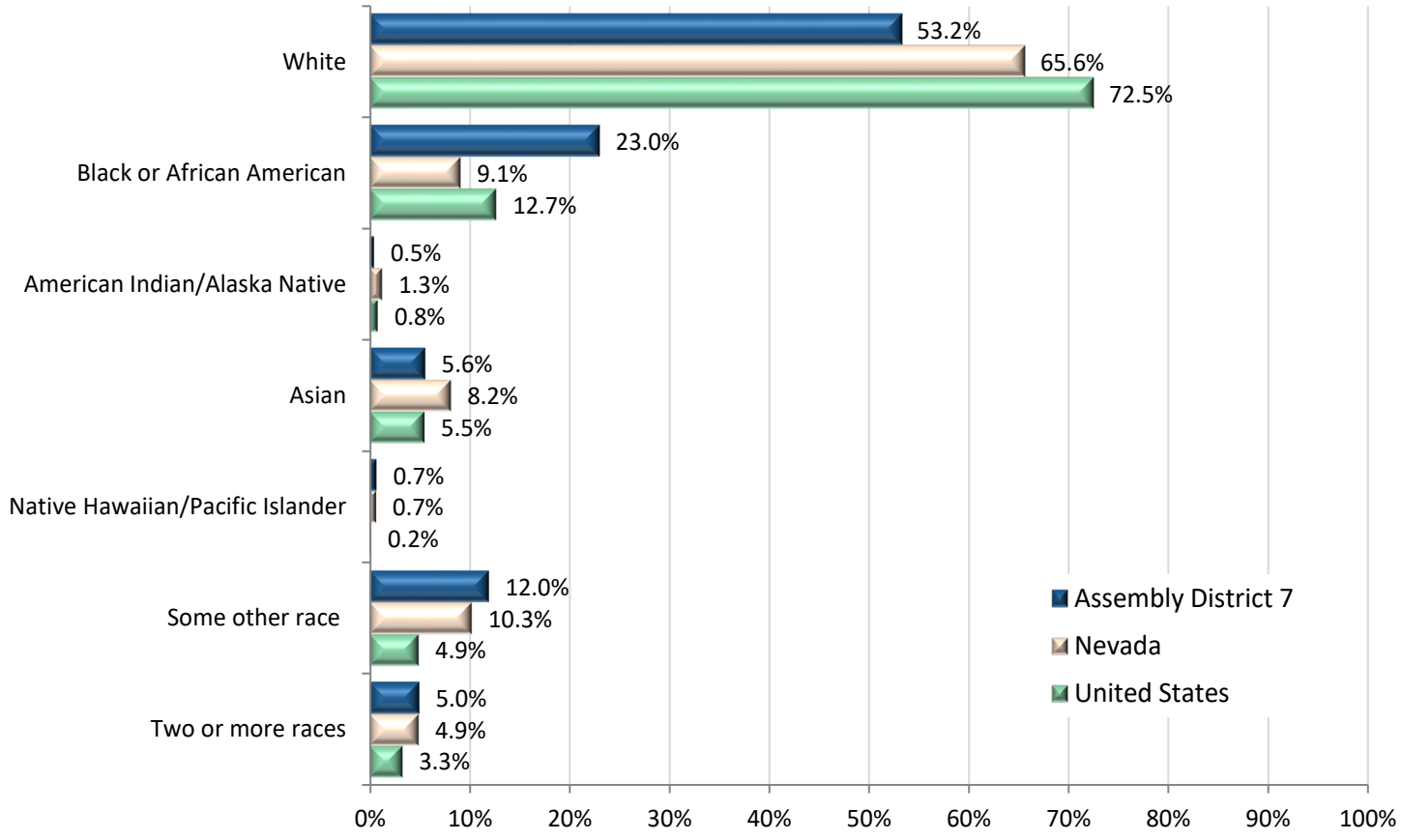

Source: U.S. Census Bureau, *2015–2019 5-Year American Community Survey*, Table B02001: Race

Table 4—Population by Hispanic or Latino Origin

	Assembly District 7	Nevada	United States
Hispanic or Latino	32,917	853,041	58,479,370
Not Hispanic or Latino	37,537	2,119,341	266,218,425
Total	70,454	2,972,382	324,697,795

Chart 6—Population by Hispanic or Latino Origin

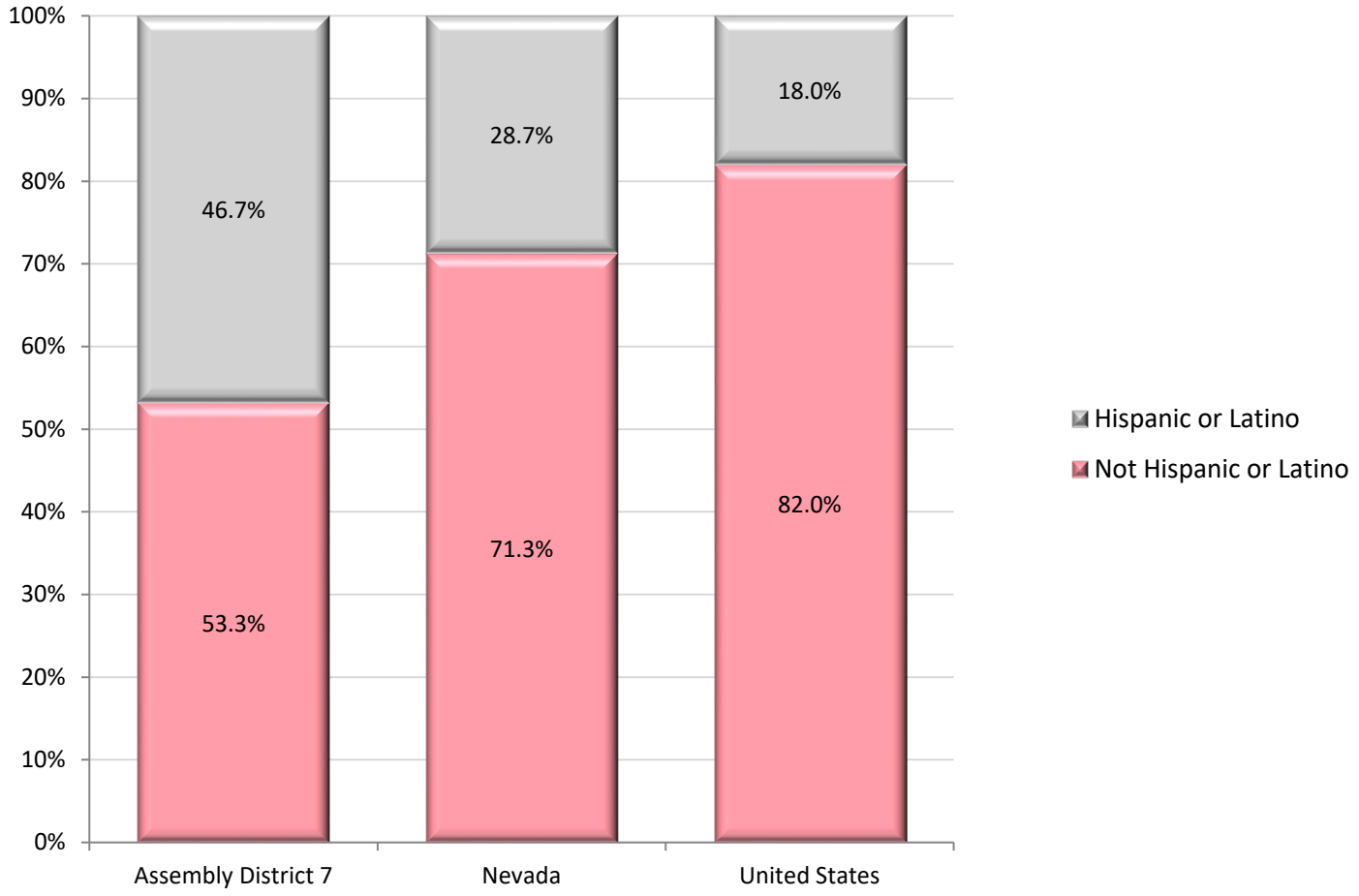

Source: U.S. Census Bureau, *2015–2019 5-Year American Community Survey*, Table B03001: Hispanic or Latino Origin by Specific Origin

Table 5—Labor Force Characteristics

	Assembly District 7	Percent	Nevada	Percent	United States	Percent
Population 16 years and over	53,039		2,366,398		259,662,880	
In labor force	34,434	64.9%	1,507,387	63.7%	164,629,492	63.4%
Civilian labor force	34,230	64.5%	1,498,994	63.3%	163,555,585	63.0%
Employed	32,148	60.6%	1,406,568	59.4%	154,842,185	59.6%
Unemployed	2,082	3.9%	92,426	3.9%	8,713,400	3.4%
Armed Forces	204	0.4%	8,393	0.4%	1,073,907	0.4%
Not in labor force	18,605	35.1%	859,011	36.3%	95,033,388	36.6%
Females 16 years and over	27,882		1,183,646		133,005,998	
In labor force	16,811	60.3%	695,091	58.7%	77,750,312	58.5%
Civilian labor force	16,731	60.0%	693,489	58.6%	77,596,212	58.3%
Employed	15,697	56.3%	651,385	55.0%	73,536,561	55.3%
Males 16 years and over	25,157		1,182,752		126,656,882	
In labor force	17,623	70.1%	812,296	68.7%	86,879,180	68.6%
Civilian labor force	17,499	69.6%	805,505	68.1%	85,959,373	67.9%
Employed	16,451	65.4%	755,183	63.8%	81,305,624	64.2%

Chart 7—Unemployment Rate

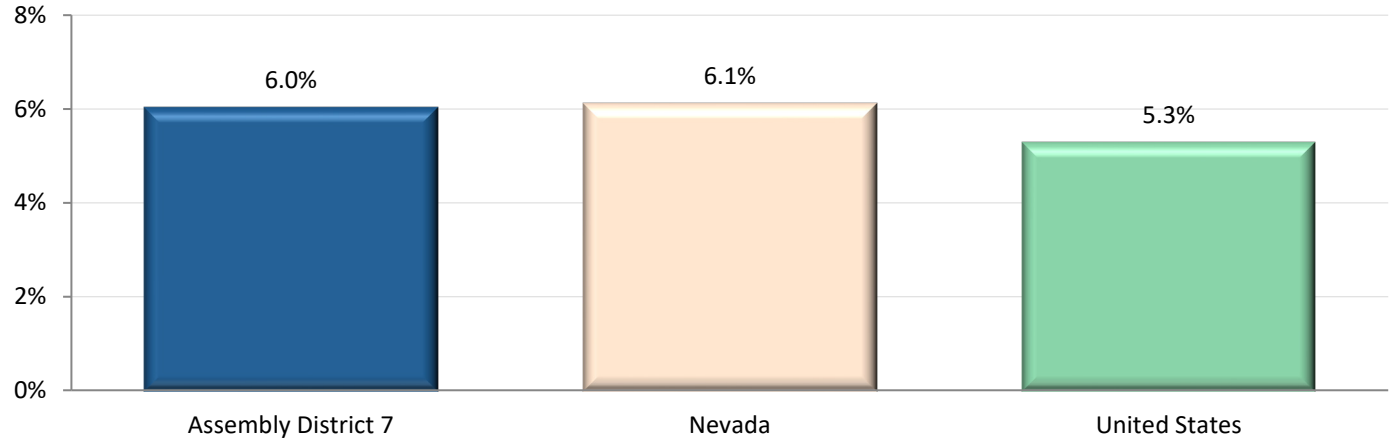

Source: U.S. Census Bureau, *2015–2019 5-Year American Community Survey*, Table DP03: Selected Economic Characteristics

Chart 8—Labor Force Participation Rate*

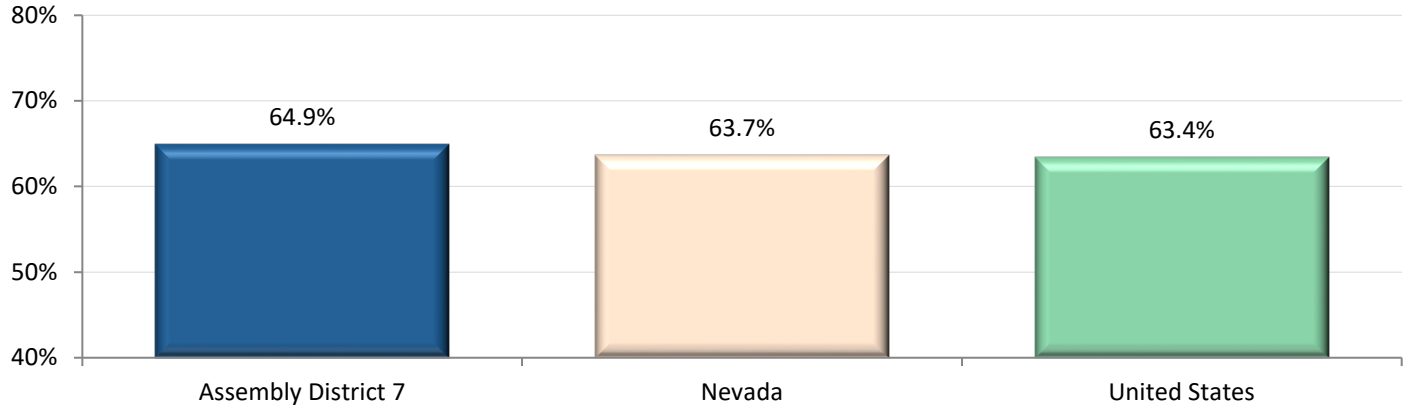

Chart 9—Labor Force Participation Rate* by Gender

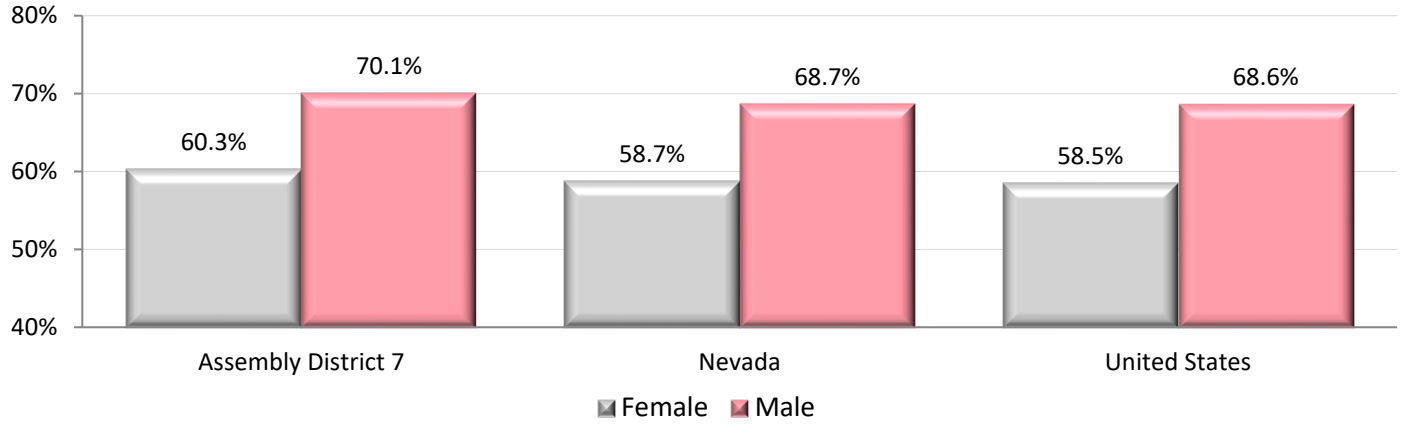

*Labor Force Participation Rate is the percentage of working age population that is part of the labor force. It is a measure of the proportion of the population that is employed or actively looking for employment.

Source: U.S. Census Bureau, *2015–2019 5-Year American Community Survey*, Table DP03: Selected Economic Characteristics

Table 6—Employment by Occupation

	Assembly District 7	Percent	Nevada	Percent	United States	Percent
Management, business, science, and arts	5,745	17.9%	416,281	29.6%	59,647,283	38.5%
Services	9,690	30.1%	365,615	26.0%	27,489,501	17.8%
Sales and office	7,635	23.7%	327,819	23.3%	33,491,626	21.6%
Natural resources, construction, and maintenance	3,737	11.6%	126,907	9.0%	13,713,796	8.9%
Production, transportation, and material moving	5,341	16.6%	169,946	12.1%	20,499,979	13.2%
Civilian employed population 16 years and over	32,148	100.0%	1,406,568	100.0%	154,842,185	100.0%

Chart 10—Percentage Employed by Occupation

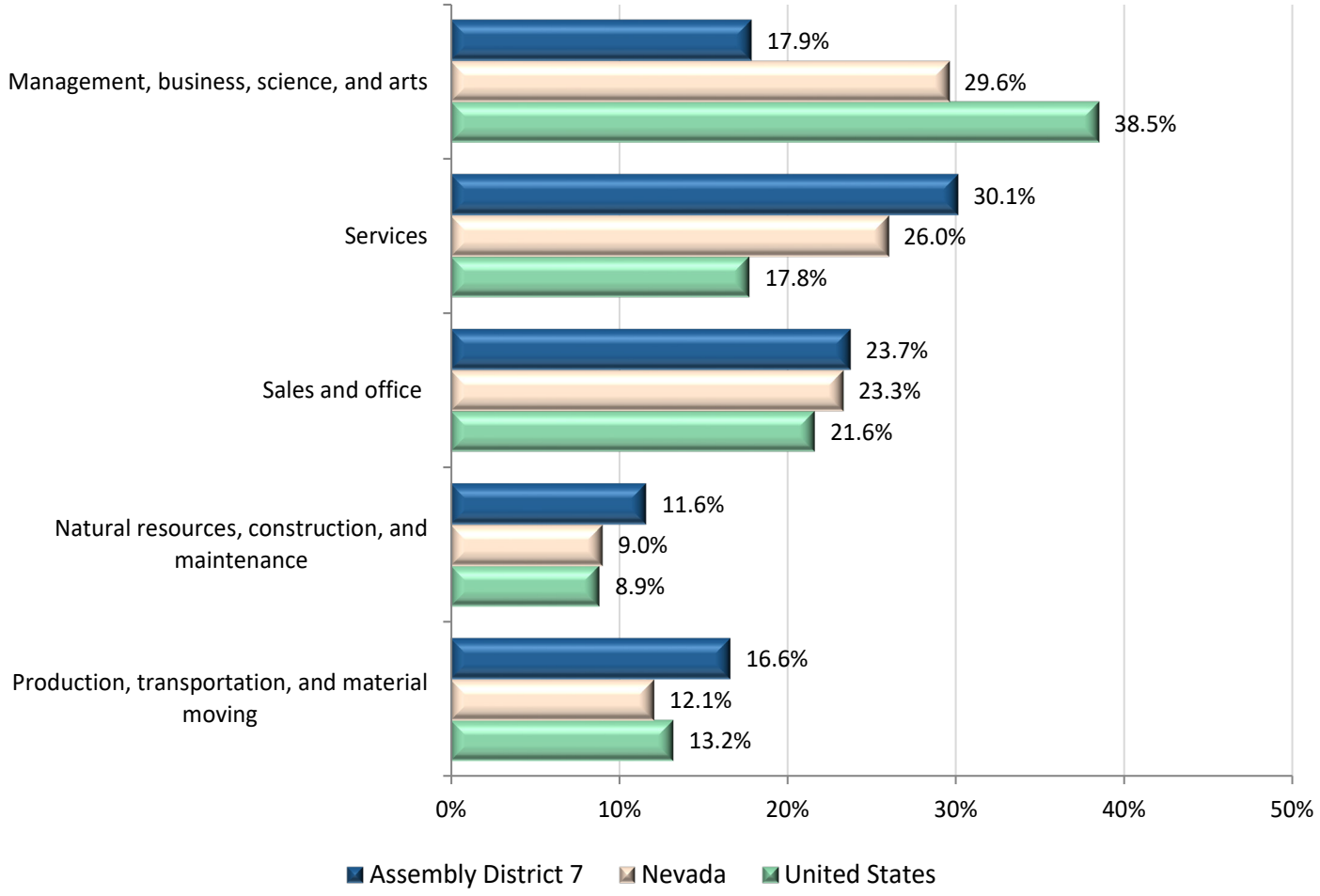

Source: U.S. Census Bureau, *2015–2019 5-Year American Community Survey*, Table DP03: Selected Economic Characteristics

Table 7—Employment by Industry*

	Assembly District 7	Nevada	United States
Agriculture, forestry, fishing and hunting, and mining	147	21,066	2,743,687
Construction	2,793	97,988	10,207,602
Manufacturing	1,235	64,737	15,651,460
Wholesale trade	683	28,879	4,016,566
Retail trade	3,485	163,565	17,267,009
Transportation and warehousing, and utilities	2,314	83,731	8,305,602
Information	422	21,414	3,114,222
Finance and insurance, and real estate and rental and leasing	1,408	78,121	10,151,206
Professional, scientific, and related services	3,307	156,878	17,924,655
Educational services, and health care and social assistance	4,112	225,489	35,840,954
Arts, entertainment, and recreation	9,267	340,877	14,962,299
Other services, except public administration	2,021	65,091	7,522,777
Public administration	954	58,732	7,134,146
Total	32,148	1,406,568	154,842,185

Table 8—Percentage Employed by Industry*

	Assembly District 7	Nevada	United States
Agriculture, forestry, fishing and hunting, and mining	0.5%	1.5%	1.8%
Construction	8.7%	7.0%	6.6%
Manufacturing	3.8%	4.6%	10.1%
Wholesale trade	2.1%	2.1%	2.6%
Retail trade	10.8%	11.6%	11.2%
Transportation and warehousing, and utilities	7.2%	6.0%	5.4%
Information	1.3%	1.5%	2.0%
Finance and insurance, and real estate and rental and leasing	4.4%	5.6%	6.6%
Professional, scientific, and related services	10.3%	11.2%	11.6%
Educational services, and health care and social assistance	12.8%	16.0%	23.1%
Arts, entertainment, and recreation	28.8%	24.2%	9.7%
Other services, except public administration	6.3%	4.6%	4.9%
Public administration	3.0%	4.2%	4.6%
Total	100.0%	100.0%	100.0%

*Civilian employed population age 16 years and over

Source: U.S. Census Bureau, *2015–2019 5-Year American Community Survey*, Table DP03: Selected Economic Characteristics

Table 9—Class of Workers*

	Assembly District 7	Percent	Nevada	Percent	United States	Percent
Private wage and salary workers	27,382	85.2%	1,164,842	82.8%	124,146,145	80.2%
Government workers	3,137	9.8%	164,246	11.7%	21,250,767	13.7%
Self-employed workers	1,579	4.9%	75,502	5.4%	9,170,625	5.9%
Unpaid family workers	50	0.2%	1,978	0.1%	274,648	0.2%
Total	32,148	100.0%	1,406,568	100.0%	154,842,185	100.0%

Chart 11—Class of Workers*

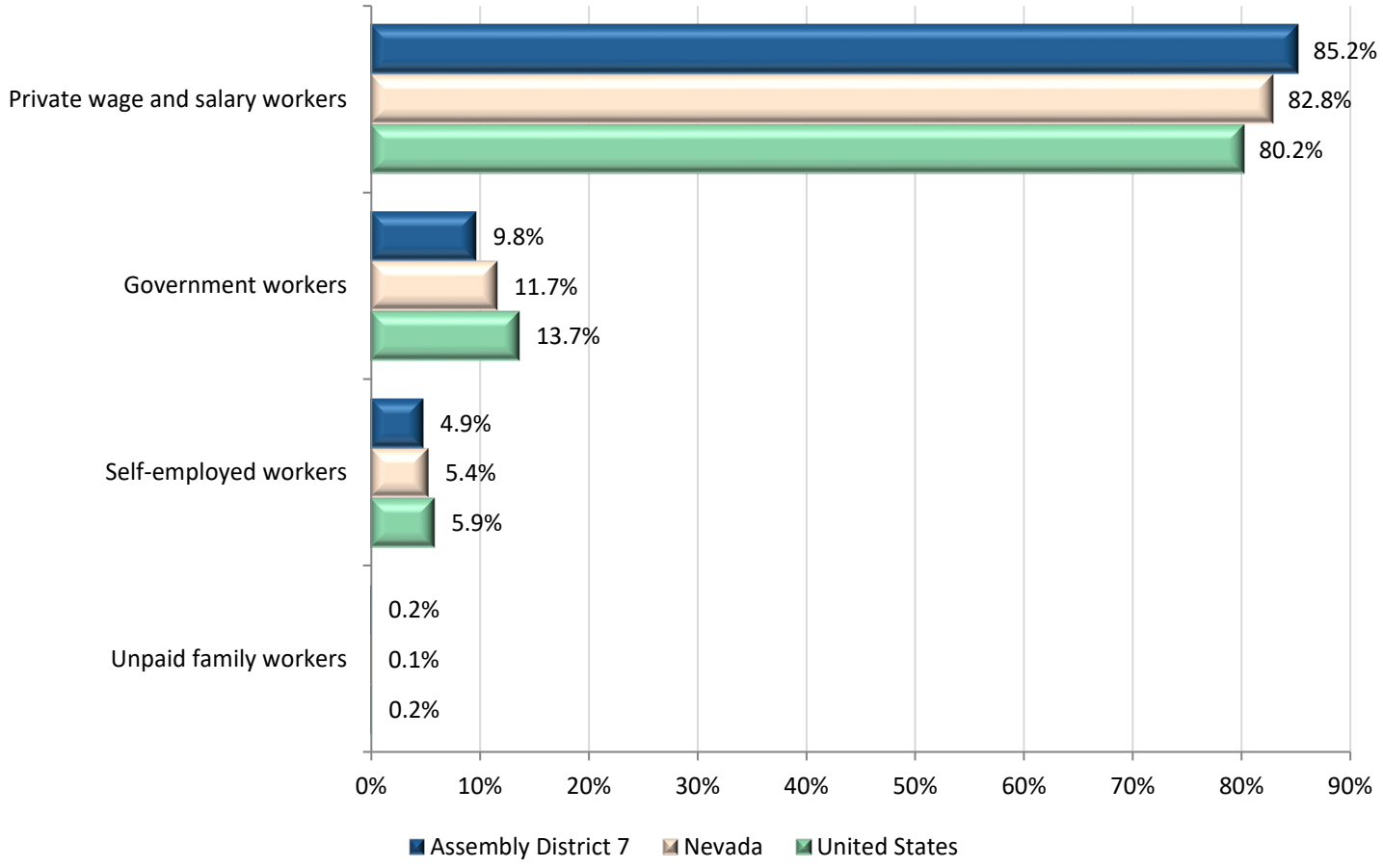

*Civilian employed population age 16 years and over

Source: U.S. Census Bureau, *2015–2019 5-Year American Community Survey*, Table DP03: Selected Economic Characteristics

Table 10—Number of Households at Various Income Levels

	Assembly District 7	Nevada	United States
Less than $25,000	3,777	203,014	23,252,598
$25,000 to $49,999	5,369	254,093	25,614,179
$50,000 to $99,999	8,095	355,905	36,164,507
$100,000 to $149,999	3,027	163,309	18,286,811
$150,000 to $199,999	831	63,444	8,173,563
$200,000 or more	268	58,837	9,264,390
Total	21,367	1,098,602	120,756,048

Chart 12—Percentage of Households at Various Income Levels

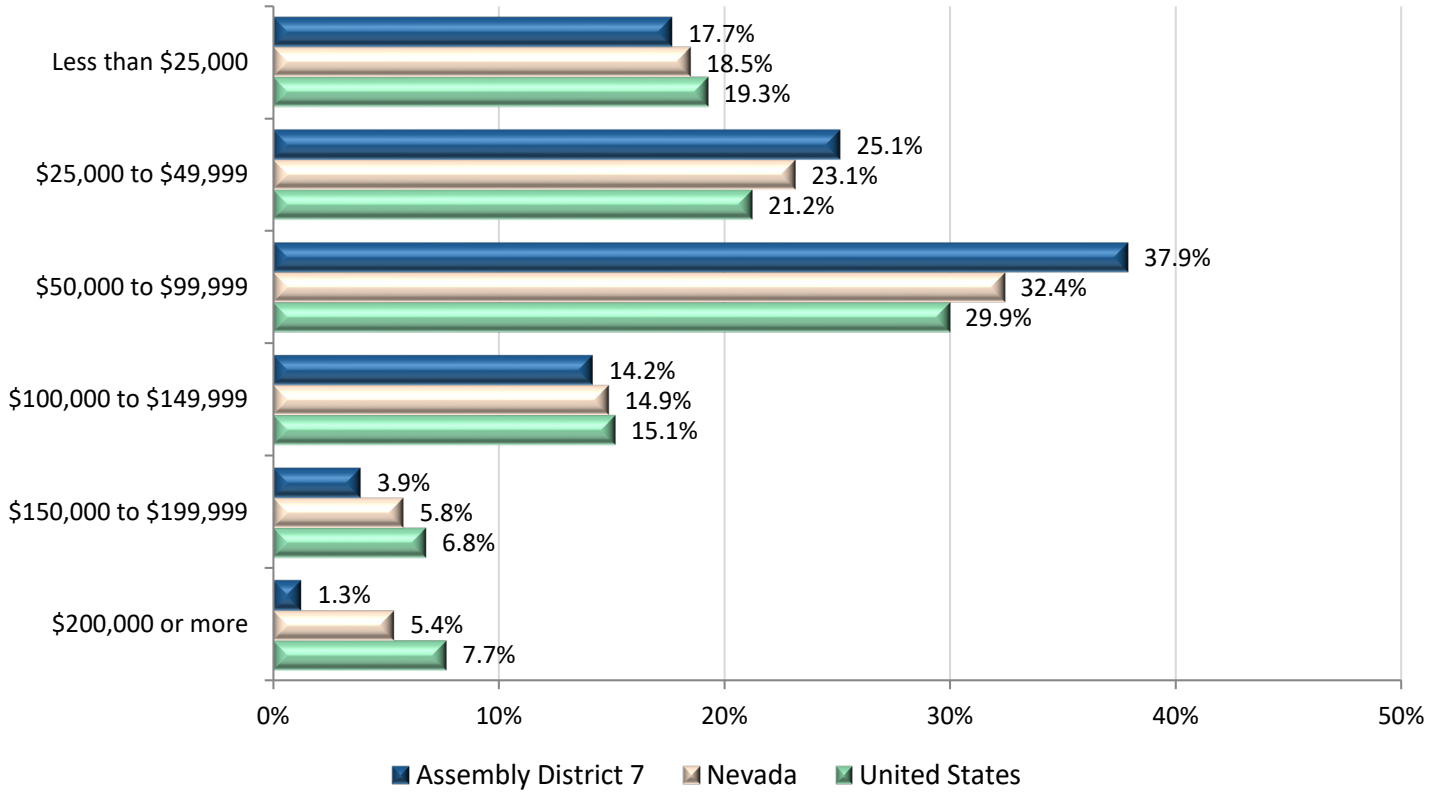

Source: U.S. Census Bureau, *2015–2019 5-Year American Community Survey*, Table S1901: Income in the Past 12 Months (in 2019 inflation-adjusted dollars)

Table 11—Median Income*

	All Households	Family Households	Nonfamily Households**	Married-Couple Families
Assembly District 7	$56,908	$63,472	$38,422	$79,141
Nevada	$60,365	$71,916	$39,055	$84,821
United States	$62,843	$77,263	$37,561	$92,445

*The median is the value separating the higher half of a data set from the lower half when the data is arranged in numerical order. In simple terms, it may be thought of as the "middle" value of a data set.
**Nonfamily Households include people who live alone or nonrelatives living together, such as unmarried partners or roommates.

Chart 13—Median Household Income*

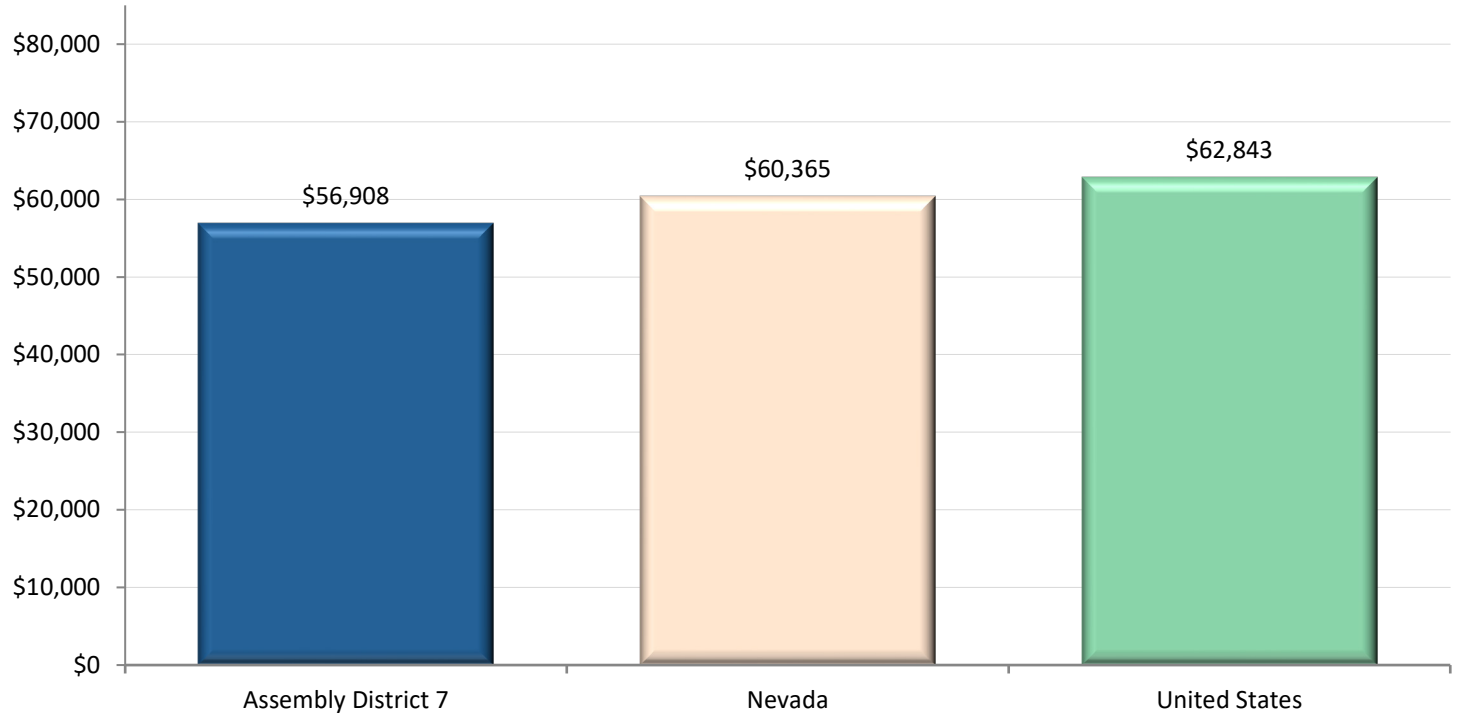

*All households

Source: U.S. Census Bureau, *2015–2019 5-Year American Community Survey*, Table S1901: Income in the Past 12 Months (in 2019 inflation-adjusted dollars)

Table 12—Food Stamps/Supplemental Nutrition Assistance Program (SNAP)

		Receiving Food Stamps/SNAP		
	Total Households	Total	Below Poverty Level	At or Above Poverty Level
Assembly District 7	21,367	18.8%	6.7%	12.1%
Nevada	1,098,602	11.8%	4.9%	7.0%
United States	120,756,048	11.7%	5.6%	6.2%

Chart 14—Percentage of Households Receiving Food Stamps/SNAP

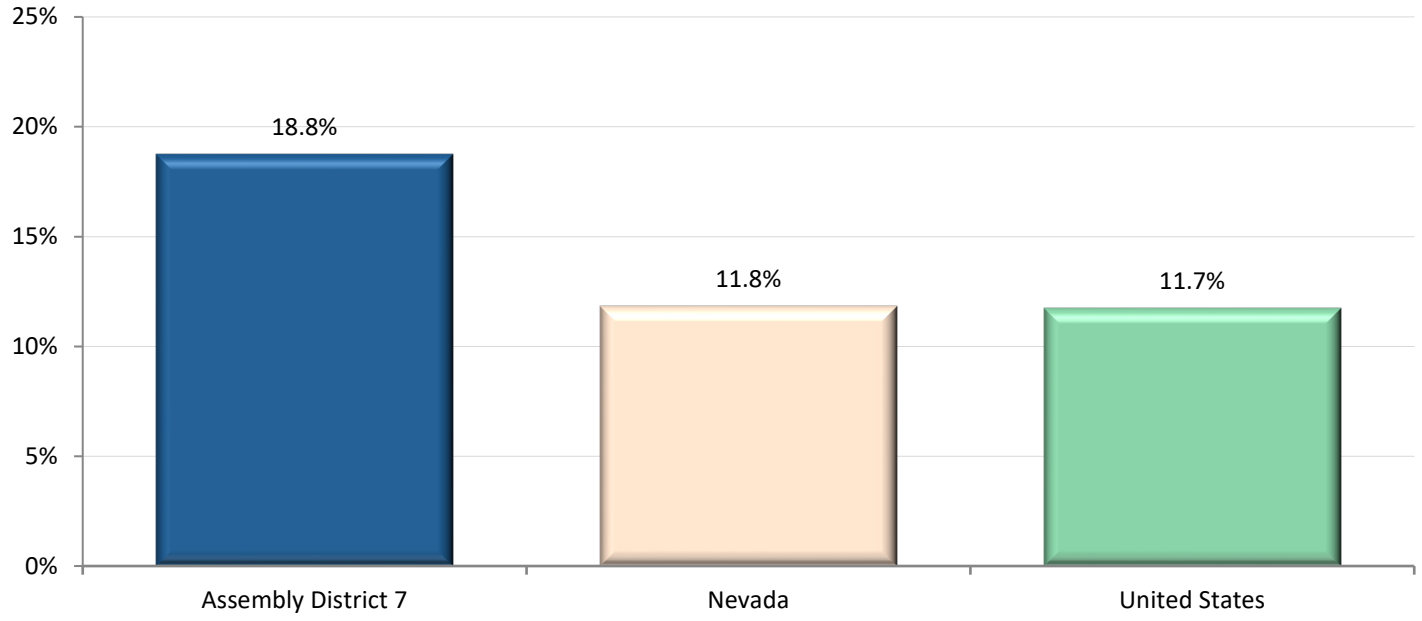

Source: U.S. Census Bureau, *2015–2019 5-Year American Community Survey*, Table B22003: Receipt of Food Stamps/SNAP in the Past 12 Months by Poverty Status in the Past 12 Months for Households

Table 13—Individuals With Incomes Below Various Poverty Levels (PLs)

	Assembly District 7		Nevada		United States	
	Number	Percent	Number	Percent	Number	Percent
50% of PL	4,793	6.9%	175,361	6.0%	18,957,462	6.0%
100% of PL	10,442	15.0%	384,690	13.1%	42,510,843	13.4%
125% of PL	14,515	20.8%	520,263	17.8%	56,269,559	17.8%
150% of PL	17,894	25.6%	655,402	22.4%	69,762,719	22.0%
185% of PL	22,943	32.9%	857,366	29.3%	89,440,015	28.2%
200% of PL	26,238	37.6%	946,694	32.3%	97,747,992	30.9%
Total*	69,807		2,929,882		316,715,051	

*Population for which poverty status has been determined

Chart 15—Percentage of the Population With Incomes Below 100% of the Poverty Level

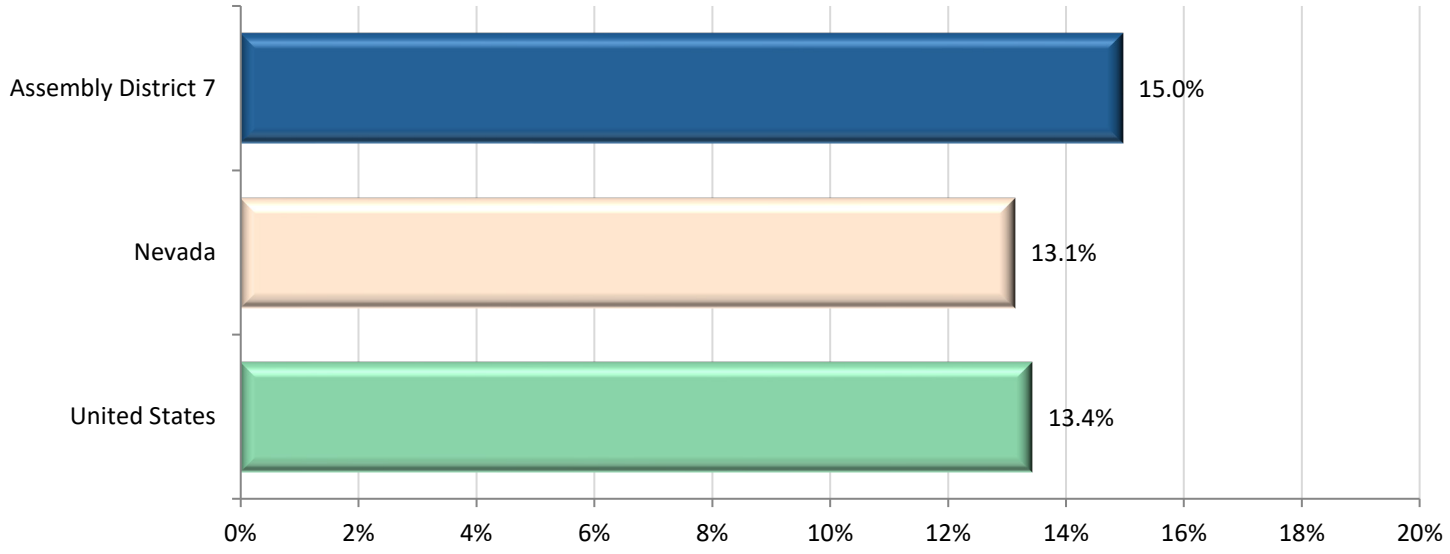

Source: U.S. Census Bureau, *2015–2019 5-Year American Community Survey*, Table S1701: Poverty Status in the Past 12 Months

Table 14—Poverty Level by Age Groups

	Less Than 18 Years of Age		18 to 64 Years of Age		65 Years of Age and Older	
	Total Population	Below the Poverty Level	Total Population	Below the Poverty Level	Total Population	Below the Poverty Level
Assembly District 7	19,259	4,366	42,489	5,249	8,059	827
		22.7%		12.4%		10.3%
Nevada	669,279	121,930	1,807,774	222,332	452,829	40,428
		18.2%		12.3%		8.9%
United States	72,235,700	13,377,778	194,990,552	24,545,633	49,488,799	4,587,432
		18.5%		12.6%		9.3%

Chart 16—Poverty Level by Age Groups

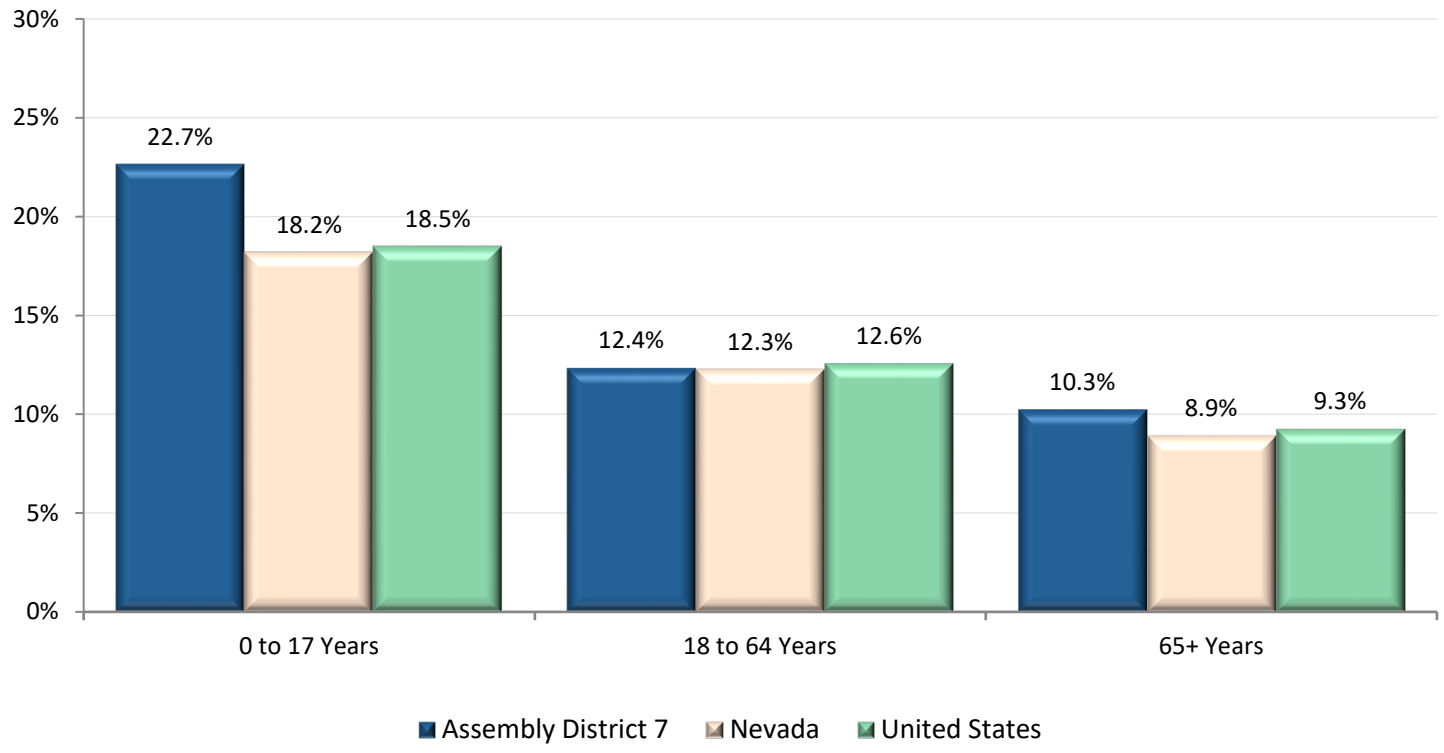

Source: U.S. Census Bureau, *2015–2019 5-Year American Community Survey*, Table S1701: Poverty Status in the Past 12 Months

Table 15—Poverty by Level of Educational Attainment

	Less Than High School Graduate		High School Graduate		Some College, Associate's Degree		Bachelor's Degree or Higher	
	Population 25 Years and Older	Below the Poverty Level	Population 25 Years and Older	Below the Poverty Level	Population 25 Years and Older	Below the Poverty Level	Population 25 Years and Older	Below the Poverty Level
Assembly District 7	8,706	1,378 15.8%	16,277	2,093 12.9%	12,746	1,127 8.8%	5,655	247 4.4%
Nevada	266,493	52,958 19.9%	565,681	73,652 13.0%	684,768	66,221 9.7%	504,267	28,076 5.6%
United States	25,499,600	6,341,225 24.9%	58,011,855	7,858,253 13.5%	62,944,838	6,042,361 9.6%	70,597,688	3,031,326 4.3%

Chart 17—Poverty by Level of Educational Attainment

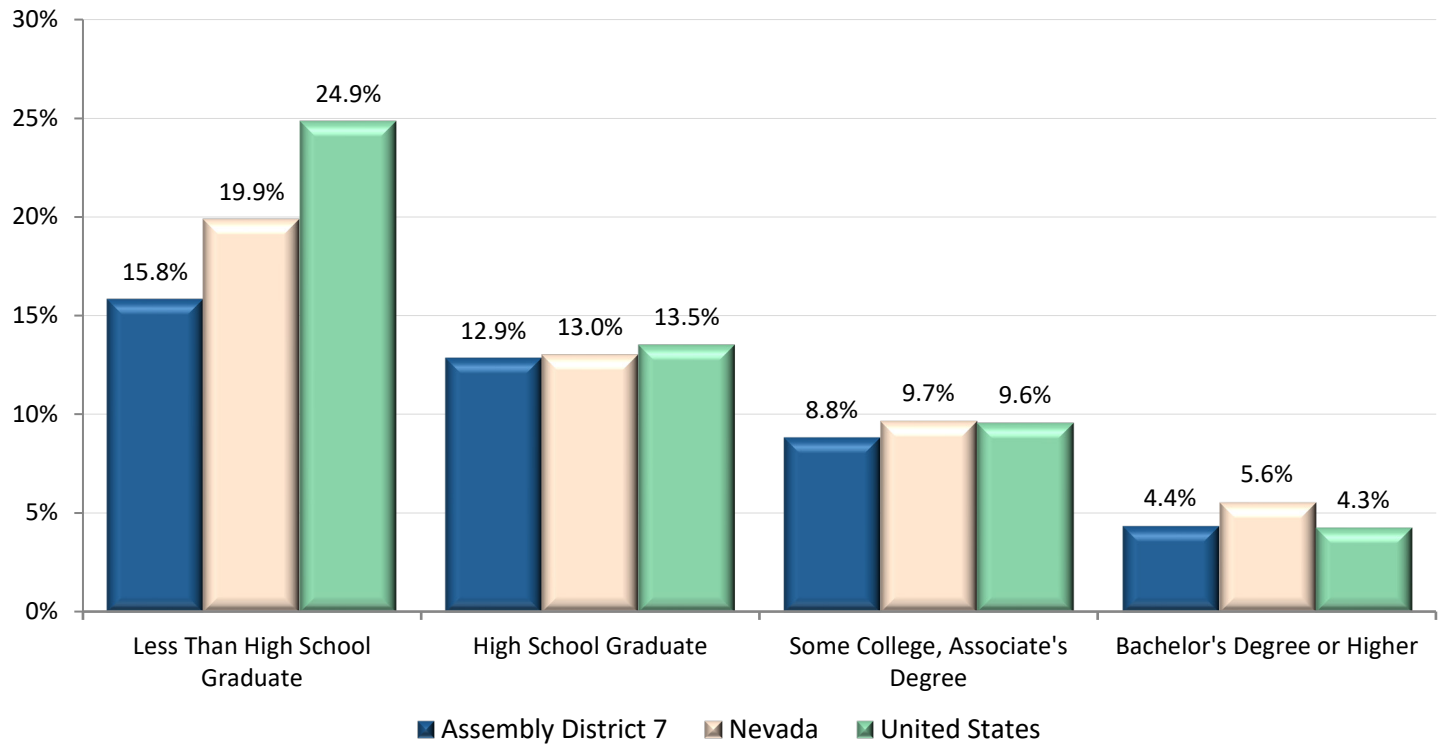

Source: U.S. Census Bureau, *2015–2019 5-Year American Community Survey*, Table S1701: Poverty Status in the Past 12 Months

Table 16—Poverty Level by Race*

	Percentage of Population Below 100% of Poverty Level						
	White	Black or African American	AIAN	Asian	NHOPI	Some other race	Two or more races
Assembly District 7	13.2%	19.3%	0.6%	11.9%	69.0%	14.5%	12.2%
Nevada	11.0%	23.0%	23.6%	9.0%	16.6%	18.8%	15.0%
United States	11.1%	23.0%	24.9%	10.9%	17.5%	21.0%	16.7%

*Please note that American Indian and Alaska Native is represented as AIAN, and Native Hawaiian and Other Pacific Islander is represented as NHOPI.

Table 17—Poverty Level by Hispanic or Latino Origin

	Percentage of Population Below 100% of Poverty Level	
	Hispanic or Latino origin (of any race)	White alone, not Hispanic or Latino
Assembly District 7	15.3%	10.7%
Nevada	17.1%	9.4%
United States	19.6%	9.6%

Chart 18—Poverty Level by Hispanic or Latino Origin

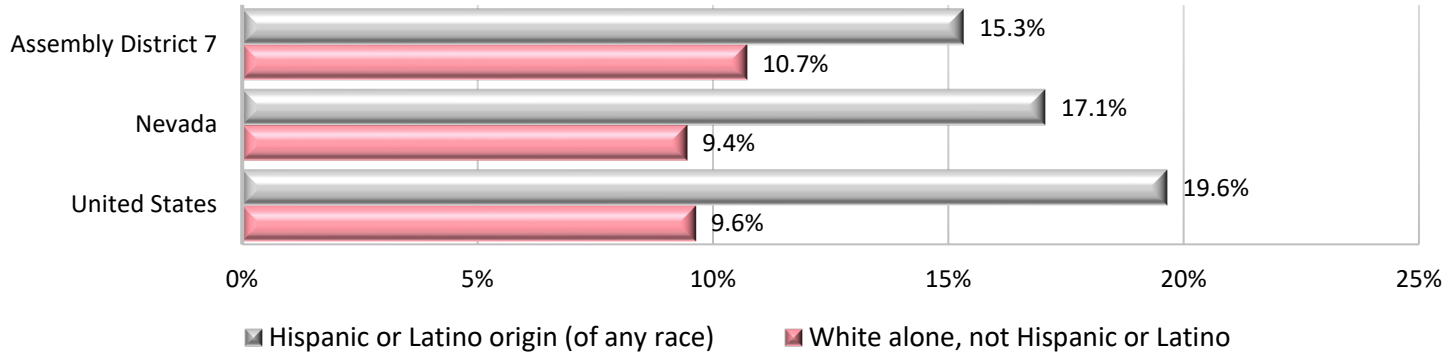

Source: U.S. Census Bureau, *2015–2019 5-Year American Community Survey*, Table S1701: Poverty Status in the Past 12 Months

Table 18—Commute to Work Versus Work at Home

	Total Number of Workers	Commuters	Work at Home
Assembly District 7	31,771	31,163	608
		98.1%	1.9%
Nevada	1,388,343	1,328,843	59,500
		95.7%	4.3%
United States	152,735,781	144,837,205	7,898,576
		94.8%	5.2%

Chart 19—Percentage of Workers Who Work at Home

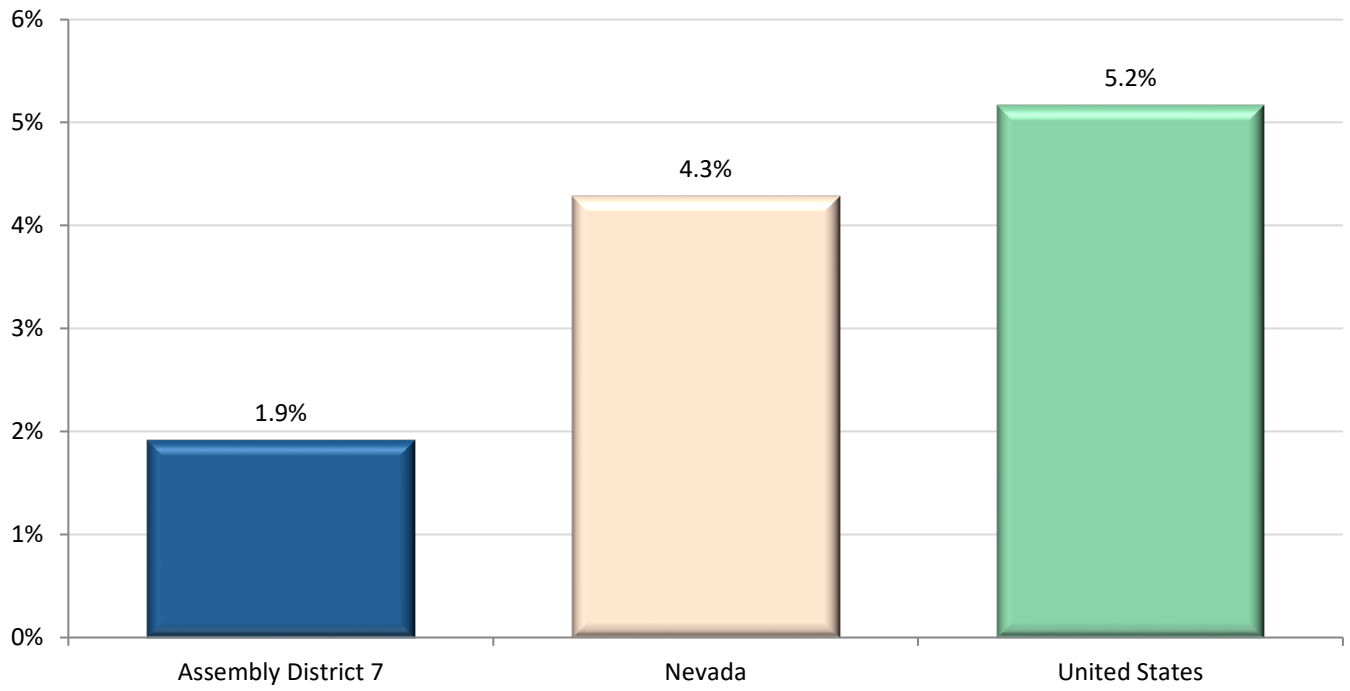

Source: U.S. Census Bureau, *2015–2019 5-Year American Community Survey*, Table B08301: Means of Transportation to Work

Chart 20—Methods of Travel to Work

Source: U.S. Census Bureau, *2015–2019 5-Year American Community Survey*, Table B08301: Means of Transportation to Work

Table 19—Travel Time to Work

	Less Than 15 Minutes	15 to 29 Minutes	30 to 44 Minutes	45 to 59 Minutes	60 or More Minutes
Assembly District 7	14.8%	41.9%	31.5%	6.6%	5.2%
Nevada	23.0%	43.1%	23.3%	5.3%	5.4%
United States	25.5%	36.0%	20.8%	8.3%	9.3%

Chart 21—Travel Time to Work

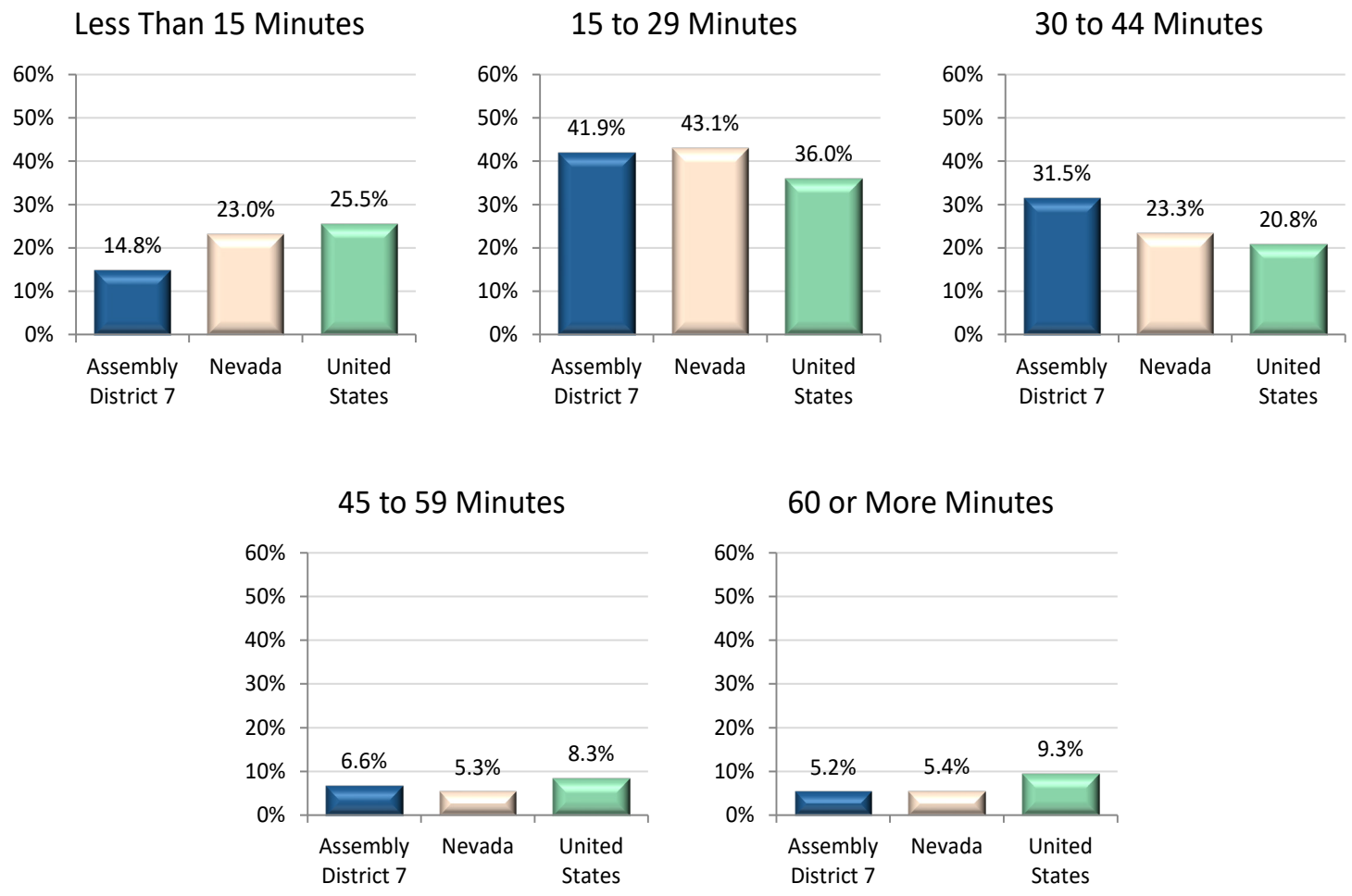

Source: U.S. Census Bureau, *2015–2019 5-Year American Community Survey*, Table B08303: Travel Time to Work

Table 20—Educational Attainment

	No High School Diploma	High School Graduate	Some College	Associate's Degree	Bachelor's Degree	Graduate Degree
Assembly District 7	8,790	16,409	9,964	2,934	4,183	1,517
	20.1%	37.5%	22.8%	6.7%	9.6%	3.5%
Nevada	272,132	574,254	521,900	170,718	330,222	175,469
	13.3%	28.1%	25.5%	8.3%	16.2%	8.6%
United States	26,472,261	59,472,748	45,044,698	18,712,207	43,646,104	27,274,058
	12.0%	27.0%	20.4%	8.5%	19.8%	12.4%

Chart 22—Educational Attainment

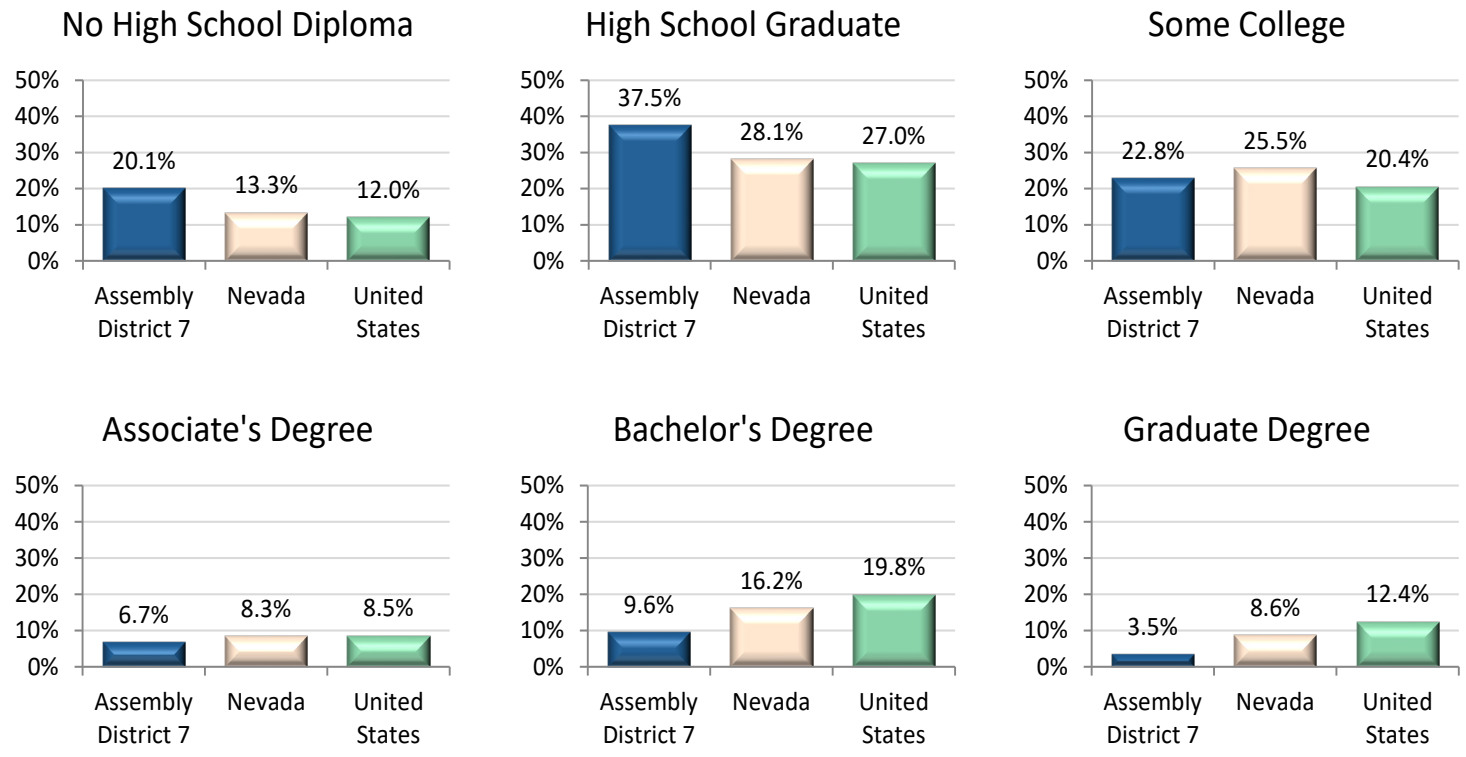

Source: U.S. Census Bureau, *2015–2019 5-Year American Community Survey*, Table B15003: Educational Attainment for Population 25 Years and Over

Health Insurance Coverage
Nevada Assembly District 7

Table 21—Uninsured Population*

	Population	Number of Uninsured	Percent Uninsured
Assembly District 7	69,837	11,573	16.6%
Nevada	2,936,475	481,756	16.4%
United States	319,706,872	28,248,613	8.8%

*Noninstitutionalized population

Chart 23—Percent Uninsured

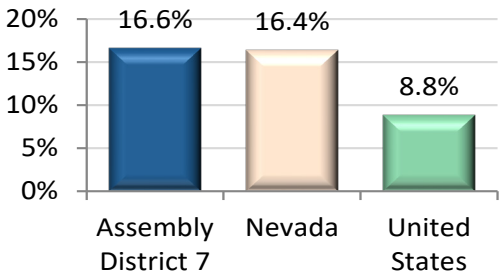

Table 22—Uninsured Population by Age Groups

	0 to 18 Years of Age		19 to 64 Years of Age		65 Years of Age and Older	
	Total Population	Uninsured	Total Population	Uninsured	Total Population	Uninsured
Assembly District 7	20,644	1,871	41,134	9,397	8,059	305
		9.1%		22.8%		3.8%
Nevada	713,525	53,744	1,770,121	266,535	452,829	6,734
		7.5%		15.1%		1.5%
United States	77,712,965	3,945,906	192,505,034	23,910,236	49,488,873	392,471
		5.1%		12.4%		0.8%

Chart 24—Uninsured Population by Age Groups

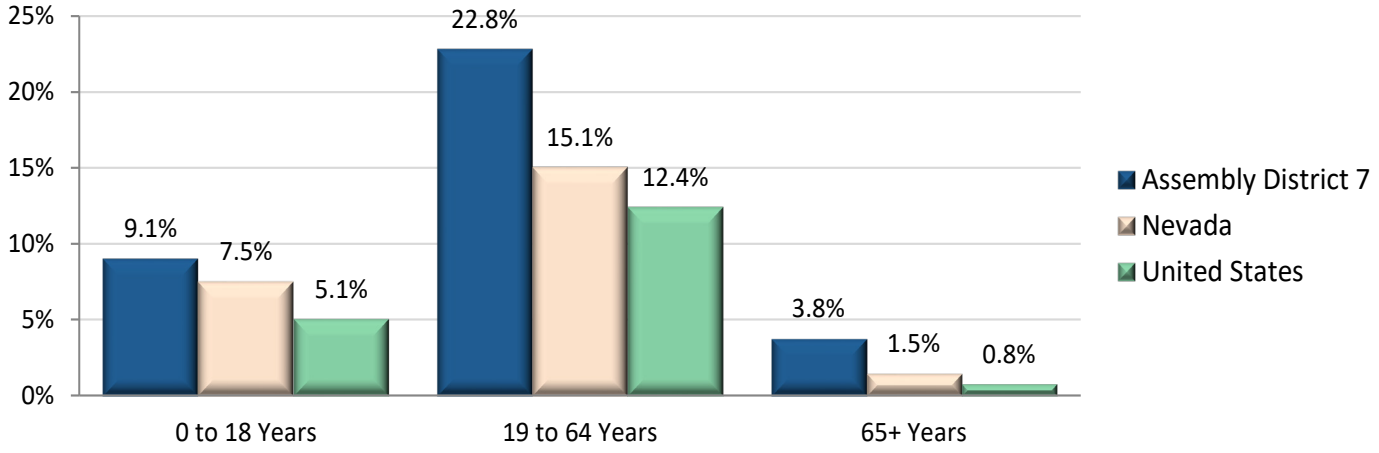

Source: U.S. Census Bureau, *2015–2019 5-Year American Community Survey*, Table S2701: Selected Characteristics of Health Insurance Coverage in the United States

Table 23—Health Insurance by Employment Status*

	Employed		Unemployed	
	Total	Uninsured	Total	Uninsured
Assembly District 7	29,975	6,242	1,824	570
		20.8%		31.3%
Nevada	1,307,128	178,220	81,192	21,768
		13.6%		26.8%
United States	142,656,675	15,673,845	7,641,077	2,109,742
		11.0%		27.6%

*Civilian noninstitutionalized population 19-64 years of age

Chart 25—Percentage of Employed Who Are Uninsured

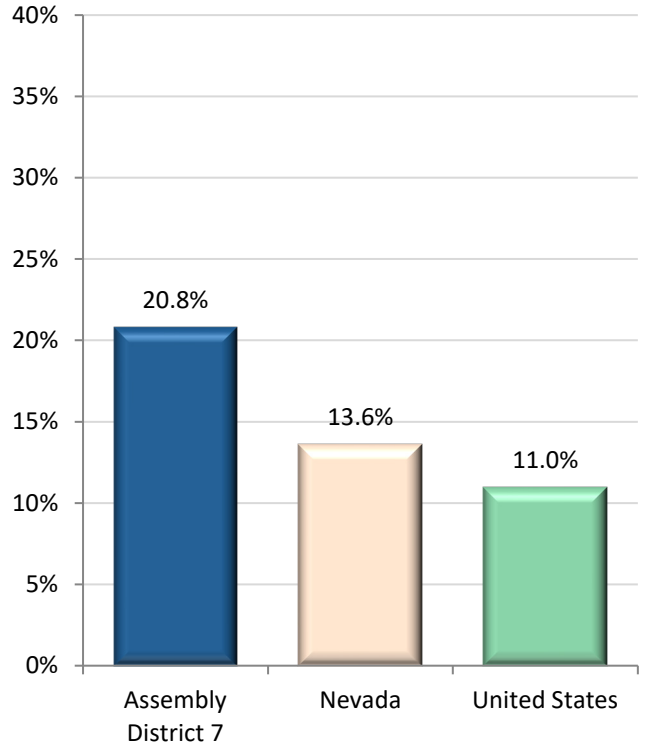

Chart 26—Percentage of Unemployed Who Are Uninsured

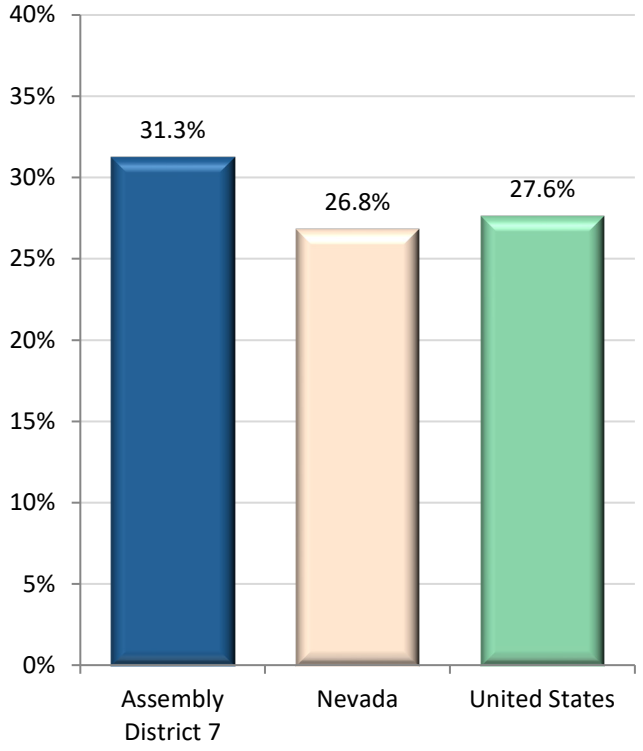

Source: U.S. Census Bureau, *2015–2019 5-Year American Community Survey*, Table S2701: Selected Characteristics of Health Insurance Coverage in the United States

Table 24—Health Insurance by Household Income Levels (Percent Insured)

	Assembly District 7	Nevada	United States
Under $25,000	82.2%	83.8%	86.3%
$25,000 to $49,999	78.5%	84.4%	86.7%
$50,000 to $74,999	86.5%	87.5%	89.4%
$75,000 to $99,999	89.2%	91.0%	92.3%
$100,000 and over	81.6%	93.5%	95.7%

Table 25—Health Insurance by Household Income Levels (Percent Uninsured)

	Assembly District 7	Nevada	United States
Under $25,000	17.8%	16.2%	13.7%
$25,000 to $49,999	21.5%	15.6%	13.3%
$50,000 to $74,999	13.5%	12.5%	10.6%
$75,000 to $99,999	10.8%	9.0%	7.7%
$100,000 and over	18.4%	6.5%	4.3%

Chart 27—Health Insurance by Household Income Levels (Percent Uninsured)

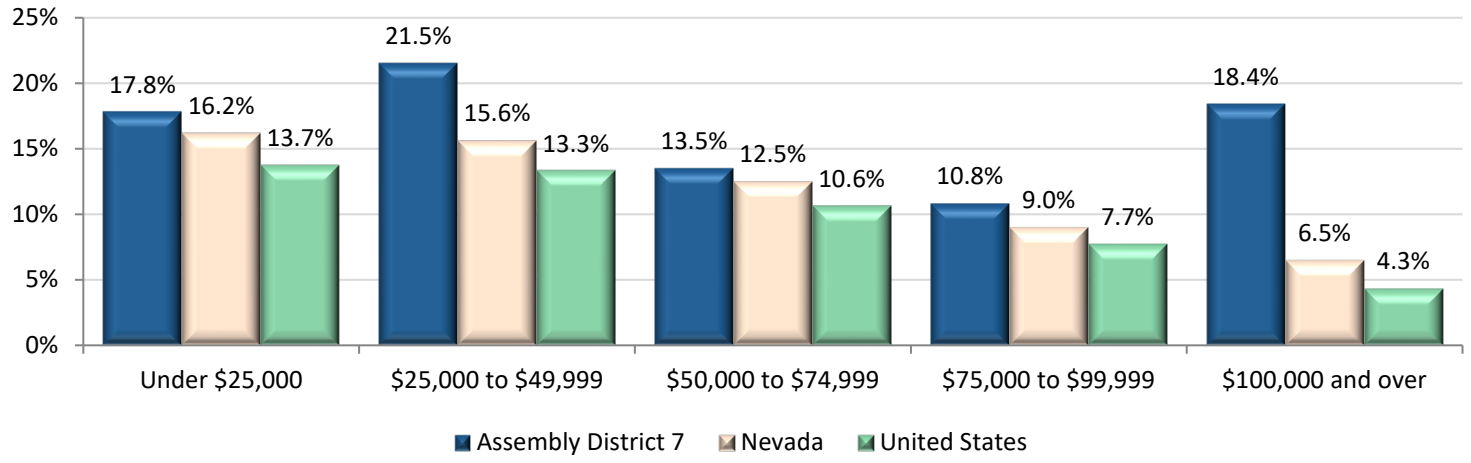

Source: U.S. Census Bureau, *2015–2019 5-Year American Community Survey*, Table S2701: Selected Characteristics of Health Insurance Coverage in the United States

Table 26—Health Insurance Status by Race*

	Percentage of Population Without Health Insurance						
	White	Black or African American	AIAN	Asian	NHOPI	Some other race	Two or more races
Assembly District 7	19.8%	8.2%	19.4%	12.3%	16.1%	22.1%	11.5%
Nevada	9.9%	9.6%	17.8%	8.5%	8.2%	23.6%	8.0%
United States	7.9%	10.1%	19.2%	6.7%	10.6%	20.4%	7.7%

*Please note that American Indian and Alaska Native is represented as AIAN, and Native Hawaiian and Other Pacific Islander is represented as NHOPI.

Table 27—Health Insurance Status by Hispanic or Latino Origin

	Percentage of Population Without Health Insurance	
	Hispanic or Latino origin (of any race)	White alone, not Hispanic or Latino
Assembly District 7	23.7%	10.5%
Nevada	20.2%	6.8%
United States	18.2%	5.9%

Chart 28—Percentage of Hispanic or Latino Population Without Health Insurance

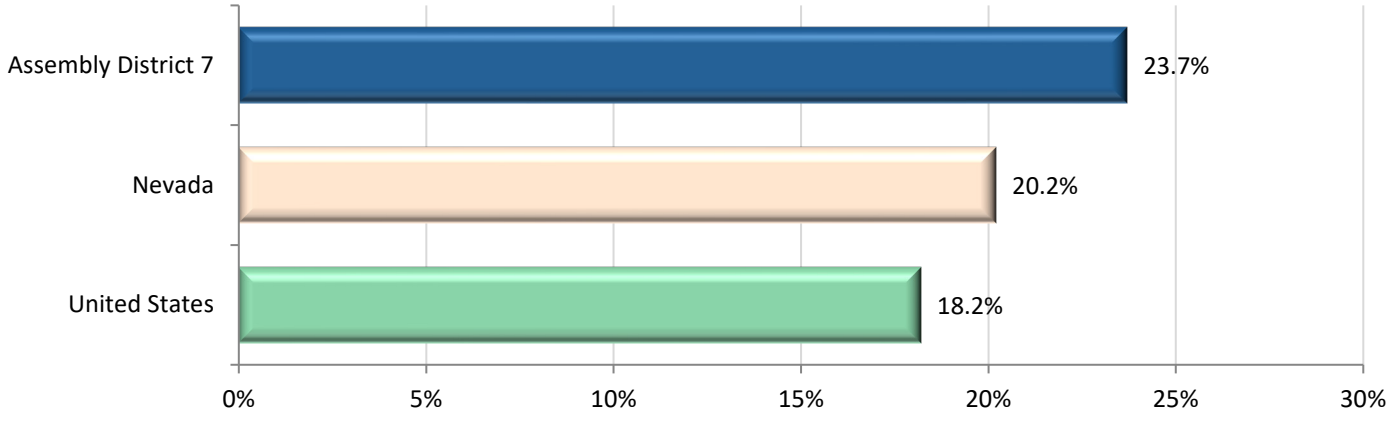

Source: U.S. Census Bureau, *2015–2019 5-Year American Community Survey*, Table S2701: Selected Characteristics of Health Insurance Coverage in the United States

Table 28—Private Health Insurance Coverage (Percentage of Population)

	Assembly District 7	Nevada	United States
Employer-Based	45.9%	53.9%	55.2%
Direct-Purchase	6.8%	11.4%	13.6%
Tricare/Military	4.4%	3.6%	2.7%
Total Civilian Population	53.7%	65.4%	67.9%

Source: U.S. Census Bureau, *2015–2019 5-Year American Community Survey*, Table S2703: Private Health Insurance Coverage by Type and Selected Characteristics

Table 29—Public Health Insurance Coverage (Percentage of Population)

	Assembly District 7	Nevada	United States
Medicare	12.3%	16.8%	17.3%
Medicaid/Means Tested	27.3%	18.6%	20.2%
VA Health Care	3.0%	3.2%	2.3%
Total Civilian Population	38.3%	34.0%	35.1%

Source: U.S. Census Bureau, *2015–2019 5-Year American Community Survey*, Table S2704: Public Health Insurance Coverage by Type and Selected Characteristics

Note: Figures on this page reflect that some respondents reported being covered simultaneously by multiple sources of health insurance.

Table 30—Home Occupancy

	Assembly District 7	Nevada	United States
Occupied Housing Units	21,367	1,098,602	120,756,048
Owner occupied	11,782	618,605	77,274,381
Renter occupied	9,585	479,997	43,481,667
Vacant Housing Units	1,874	152,291	16,672,938
Total Housing Units	23,241	1,250,893	137,428,986

Chart 29—Occupied Housing Units

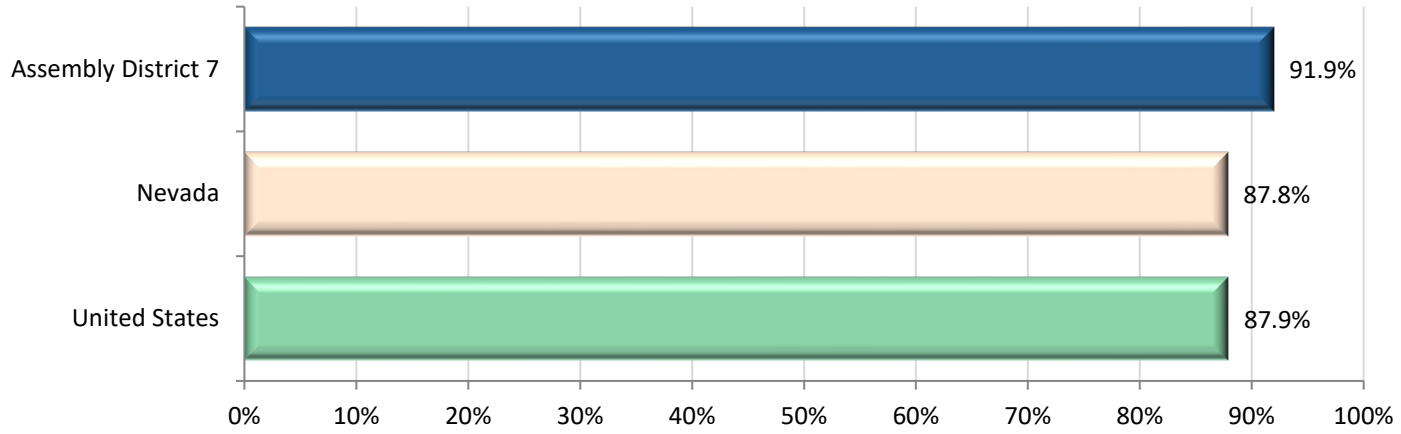

Chart 30—Owner Occupied Housing Units

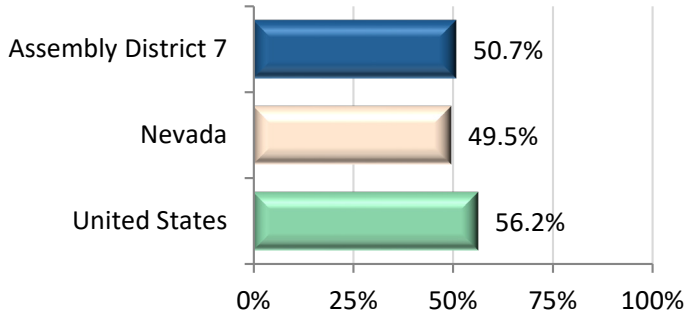

Chart 31—Renter Occupied Housing Units

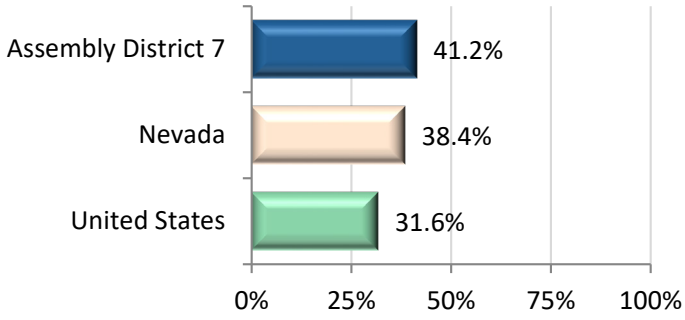

Source: U.S. Census Bureau, *2015–2019 5-Year American Community Survey*, Table B25002: Occupancy Status; and Table B25003: Tenure

Table 31—Veteran Status of Adult Population

	Civilian Population*	Veterans	Male Veterans**	Female Veterans**
Assembly District 7	50,757	4,412	3,813	599
		8.7%	86.4%	13.6%
Nevada	2,282,972	207,767	188,014	19,753
		9.1%	90.5%	9.5%
United States	250,195,726	18,230,322	16,611,283	1,619,039
		7.3%	91.1%	8.9%

*18 years of age and older

**Percentages of male and female veterans relative to the total number of veterans

Table 32—Age Distribution of Veterans

	18 to 34 Years of Age	35 to 54 Years of Age	55 to 64 Years of Age	65+ Years of Age	Total
Assembly District 7	368	1,128	789	2,127	4,412
	8.3%	25.6%	17.9%	48.2%	100.0%
Nevada	19,448	48,708	39,770	99,841	207,767
	9.4%	23.4%	19.1%	48.1%	100.0%
United States	1,609,388	4,281,826	3,251,828	9,087,280	18,230,322
	8.8%	23.5%	17.8%	49.8%	100.0%

Table 33—Median Annual Income of Veterans and Nonveterans

	Civilian Population*	Veterans	Nonveterans
Assembly District 7	$28,695	$50,438	$27,122
Nevada	$31,424	$43,022	$30,707
United States	$31,559	$42,455	$30,903

*18 years of age and older

Source: U.S. Census Bureau, *2015–2019 5-Year American Community Survey*, Table S2101: Veteran Status

Table 34—Poverty Status* of Veterans and Nonveterans

	Civilian Population	Veterans	Nonveterans
Assembly District 7	12.0%	5.9%	12.5%
Nevada	11.7%	7.6%	12.1%
United States	11.9%	6.8%	12.4%

*Percentage of population 18 years of age and older below the poverty level

Table 35—Disability Status* of Veterans and Nonveterans

	Civilian Population	Veterans	Nonveterans
Assembly District 7	14.2%	28.5%	12.8%
Nevada	15.1%	28.6%	13.8%
United States	15.2%	29.3%	14.1%

*Percentage of population 18 years of age and older with any disability

Table 36—Educational Attainment* of Veterans and Nonveterans

	Civilian Population	Veterans	Nonveterans
Assembly District 7	13.0%	21.0%	12.1%
Nevada	24.7%	27.1%	24.4%
United States	32.1%	28.8%	32.4%

*Percentage of population 25 years of age and older with a bachelor's degree or higher

Source: U.S. Census Bureau, *2015–2019 5-Year American Community Survey*, Table S2101: Veteran Status

Table 37—Active Voters by Party Registration (March 2021)

	Assembly District 7		Nevada	
	Active Voters	Percentage	Active Voters	Percentage
Democrat	19,198	51.0%	649,941	36.0%
Independent American	1,361	3.6%	82,362	4.6%
Libertarian	248	0.7%	17,626	1.0%
Nonpartisan	9,302	24.7%	447,735	24.8%
Other	922	2.4%	37,939	2.1%
Republican	6,611	17.6%	569,309	31.5%
Total	37,642	100.0%	1,804,912	100.0%

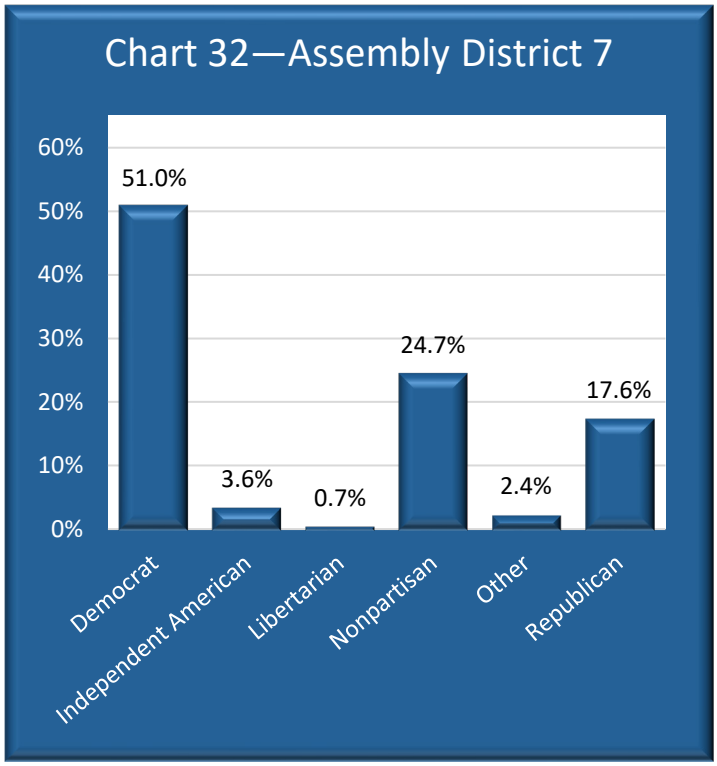

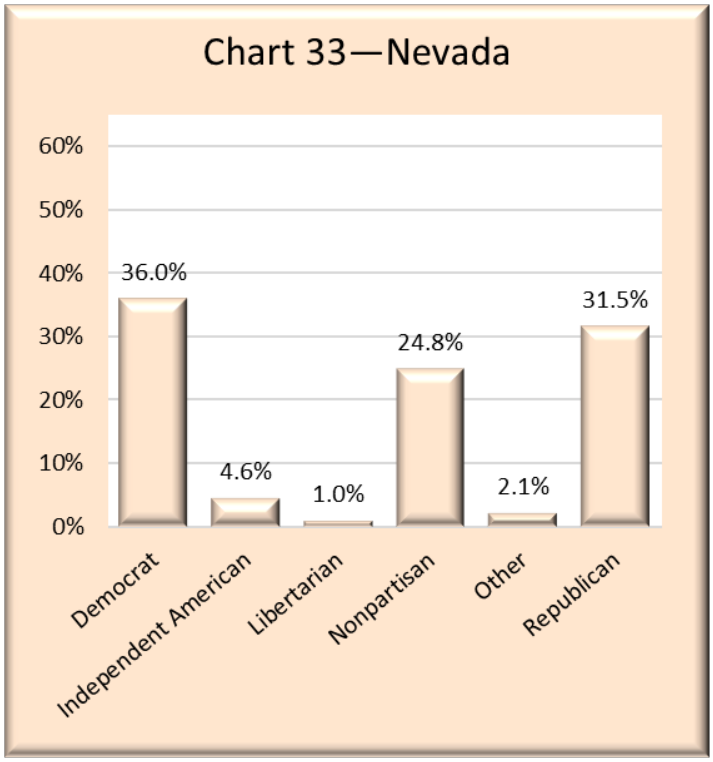

Source: Nevada's Office of the Secretary of State, March 2021 Voter Registration Statistics, Active Voters by Assembly District (https://nvsos.gov/sos/)

District Map

Nevada Assembly District 7

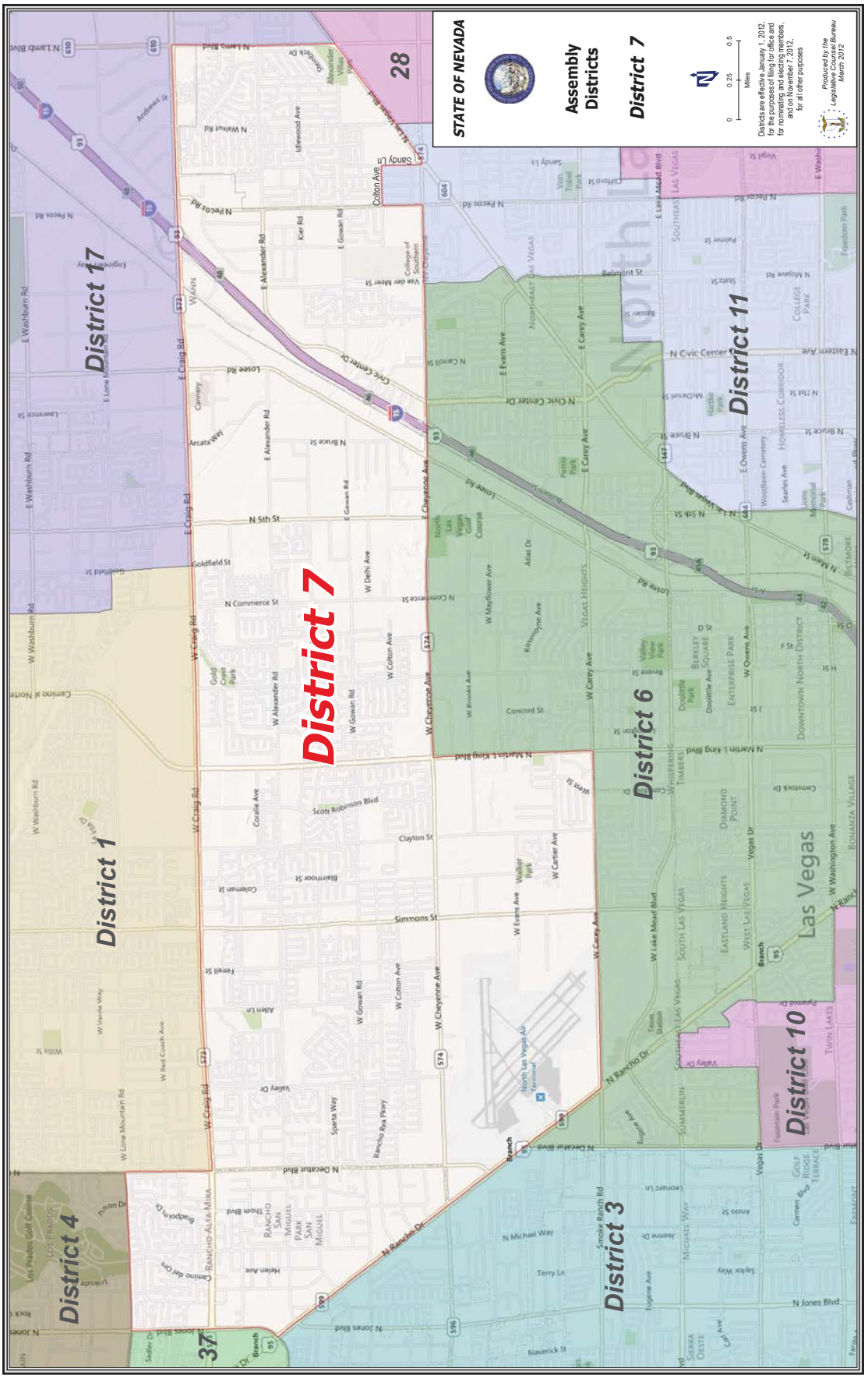

RESEARCH DIVISION
LEGISLATIVE COUNSEL BUREAU

April 2021