





# **Annual Work Program / Short Range Element / Long Range Element**

## **INTRODUCTION**

**This section of the Transportation System Projects document contains the ANNUAL WORK PROGRAM, SHORT RANGE ELEMENT, and LONG RANGE ELEMENT listed by County.**

**The ANNUAL WORK PROGRAM (AWP) includes:**

**Construction projects NDOT intends to start work on or participate in during the current Federal Fiscal Year 2009;**

**Construction projects NDOT plans to award to contractors; and**

**Major Maintenance work initiated by NDOT which may be completed by the end of the Federal Fiscal Year 2009.**

**The AWP is considered the Department's capital improvement program for the current Federal Fiscal Year 2009. All projects are subject to the availability of state and federal funds as well as staff resources. Problems in financing, engineering, right-of-way acquisitions, or revised priorities may delay the completion of any project listed.**

**The SHORT RANGE ELEMENT (SRE) includes:**

**Construction projects proposed for Federal Fiscal Year 2010 through 2011,**

**Construction projects NDOT plans to award to contractors, and**

**Major maintenance work initiated by NDOT, which may be completed by the end of the Federal Fiscal Year 2011.**

**The LONG RANGE ELEMENT (LRE) identifies:**

**Construction projects the State, the four Metropolitan Planning Organizations, and local governments would like to have initiated within Federal Fiscal Years 2012 through 2018.**

## **PROGRAM DEVELOPMENT DIVISION**

**Nevada Department of Transportation  
1263 South Stewart Street  
Carson City, Nevada 89712  
(775) 888-7118**

## Annual Work Program / Short Range Element / Long Range Elements

### DEFINITIONS OF PROJECT ID CODE (MAP LOCATION NUMBER)

#### PROJECT ID CODE: WA20080003-09

- WA:** First Two Letters designate the County  
**2008:** Starting with the FY 2009 AWP First Four Numbers designate the Fiscal Year the Project was entered into the AWP  
**0003:** Starting with the FY 2009 AWP the Last Four Numbers are assigned to the Project to differentiate it from Other Projects within the same County and Fiscal Year.  
**-09:** This represents the year the project is scheduled for funding.  
**-LRE:** A project or phase of a project that has not been scheduled for funding is listed as a Long Range Element (LRE)\*

\*When the Project or Phase is scheduled for funding it moves from the Long Range Element to the AWP (1 year plan) or to the Short Range Element (2 year plan) and is assigned a Project ID Code.

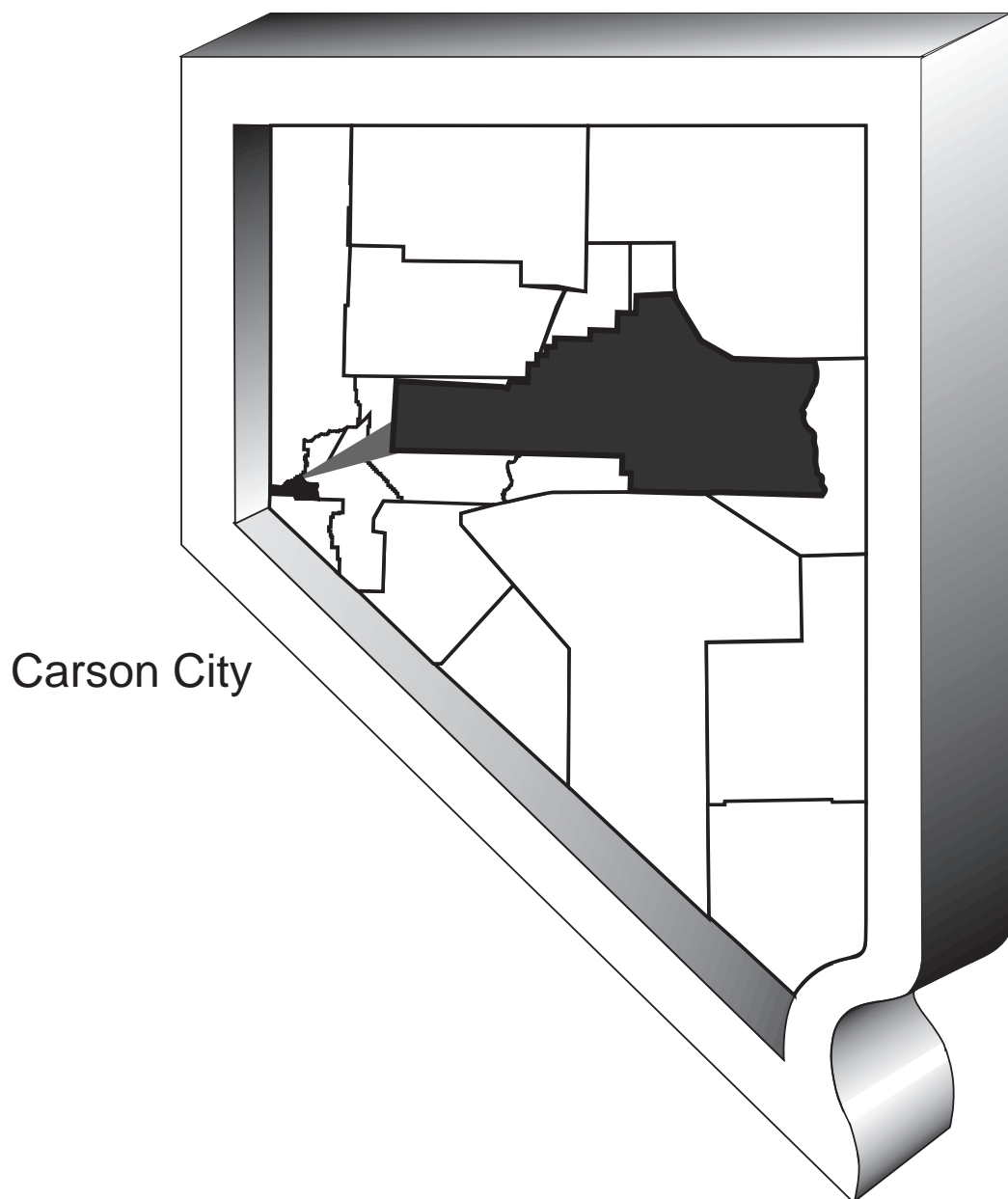
#### COUNTY IDENTIFIER ABBREVIATIONS:

CC - Carson City	EU - Eureka County	NY - Nye County
CH - Churchill County	HU - Humboldt County	PE - Pershing County
CL - Clark County	LA - Lander County	ST - Storey County
DO - Douglas County	LN - Lincoln County	WA - Washoe County
EL - Elko County	LY - Lyon County	WP - White Pine County
ES - Esmeralda County	MI - Mineral County	

#### PROJECT ID COLOR CODES USED ON MAPS

##### PROJECTS SCHEDULED FOR:

CURRENT FISCAL YEAR	RED	-09
NEXT FISCAL YEAR	GREEN	-10
ADDITIONAL FISCAL YEARS	BLUE	-11
	PURPLE	-12





**CAMPO**

# Proposed Highway Projects For FY 2009 - 2018

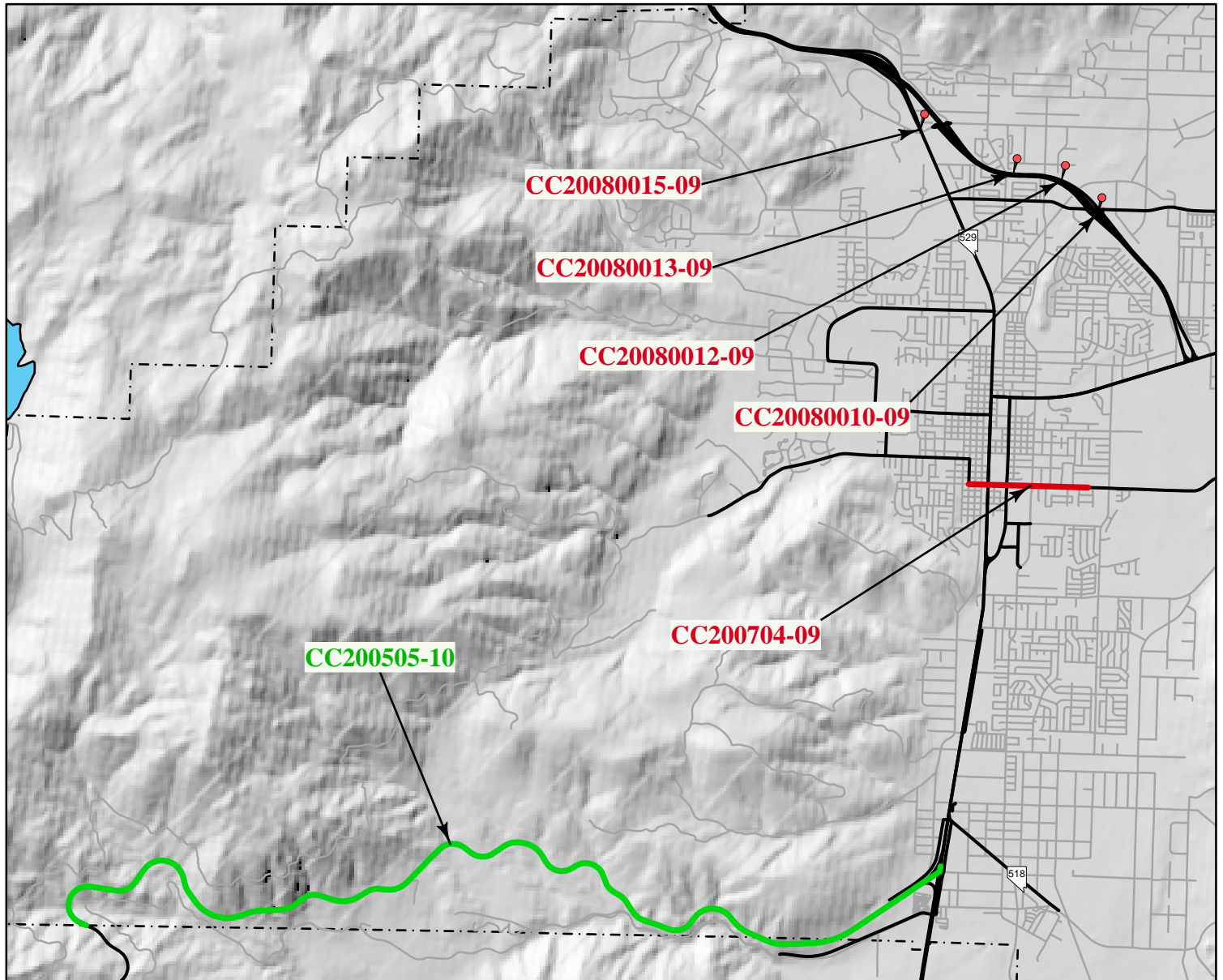
**DRAFT**

**CARSON AREA MPO**

**DRAFT**

Map Location	Location / Project Description (Phase) - Fund Source	Total
CC200021-09 FY 2009	US 395 Carson Freeway from S Carson St (SR 529) to E William St (SR 530) (Phase 2) / Construct a 4 lane controlled access freeway. (PE, RW) - Bond	\$3,750,000
CC200614-09 FY 2009	US 395 Carson City Freeway from the Carmine St Grade Separation to the N Carson St Interchange. CC 5.62 to 8.35 / Landscape Interchanges and Grade Separation along the Carson City Freeway. (Const.) - Transportation Improvement	\$2,204,645
CC200615-09 FY 2009	V&T Railroad from the Gold Hill Depot to Carson City Depot / Construct railway for V&T railroad (PE, RW, Const.) - Transportation Improvements	\$3,900,000
CC200704-09 FY 2009	SR 513 West 5th Street from Division Street to 0.40 M E of Roop Street CC 0.00 to 0.85 / Micro surface (Const.) - District Contract	\$95,181
CC20080010-09 FY 2009	US 395 at the College Parkway Intg Structure I-2296S. CC 6.55 / Seal deck and approach slabs (Const.) - District Contract	\$30,677
CC20080012-09 FY 2009	US 395 at the Northgate Ln Structure I-2298N/S. CC 7.26 / Seal deck and approach slabs (Const.) - District Contract	\$30,677
CC20080013-09 FY 2009	US 395 at the Arrowhead Intg Structure I-2299N CC 7.85 / Seal deck and approach slabs (Const.) - District Contract	\$30,677
CC20080015-09 FY 2009	SR 529 Carson St at Jct Arrowhead Dr. CC 6.00 / Install overhead VMS sign (Const.) - District Contract	\$450,000
CC200021-10 FY 2010	US 395 Carson Freeway from S Carson St (SR 529) to E William St (SR 530) (Phase 2) / Construct a 4 lane controlled access freeway. (PE, RW) - Bond	\$3,500,000
CC200505-10 FY 2010	US 50 from the DO/CC County line to US 395. CC 0.00 to 7.63 / Evaluate storm drain system function, structural deficiencies and drainage options, design slope stability, erosion control and water quality enhancements along the Highway 50 Right of Way. (Const) - State Funded	\$830,769
CC200021-11 FY 2011	US 395 Carson Freeway from S Carson St (SR 529) to E William St (SR 530) (Phase 2) / Construct a 4 lane controlled access freeway. (PE, RW) - Bond	\$3,633,000

# NDOT Projects: Carson Area MPO



Prepared by:  
Nevada Department of Transportation  
October, 2008

T:\804ProjectMaps\CAMPO09\CA0901.gws



This map is for display purposes  
only. No liability is assumed for the  
information displayed hereon.

CA-1M

# Proposed Highway Projects For FY 2009 - 2018

**DRAFT**

**CARSON AREA MPO**

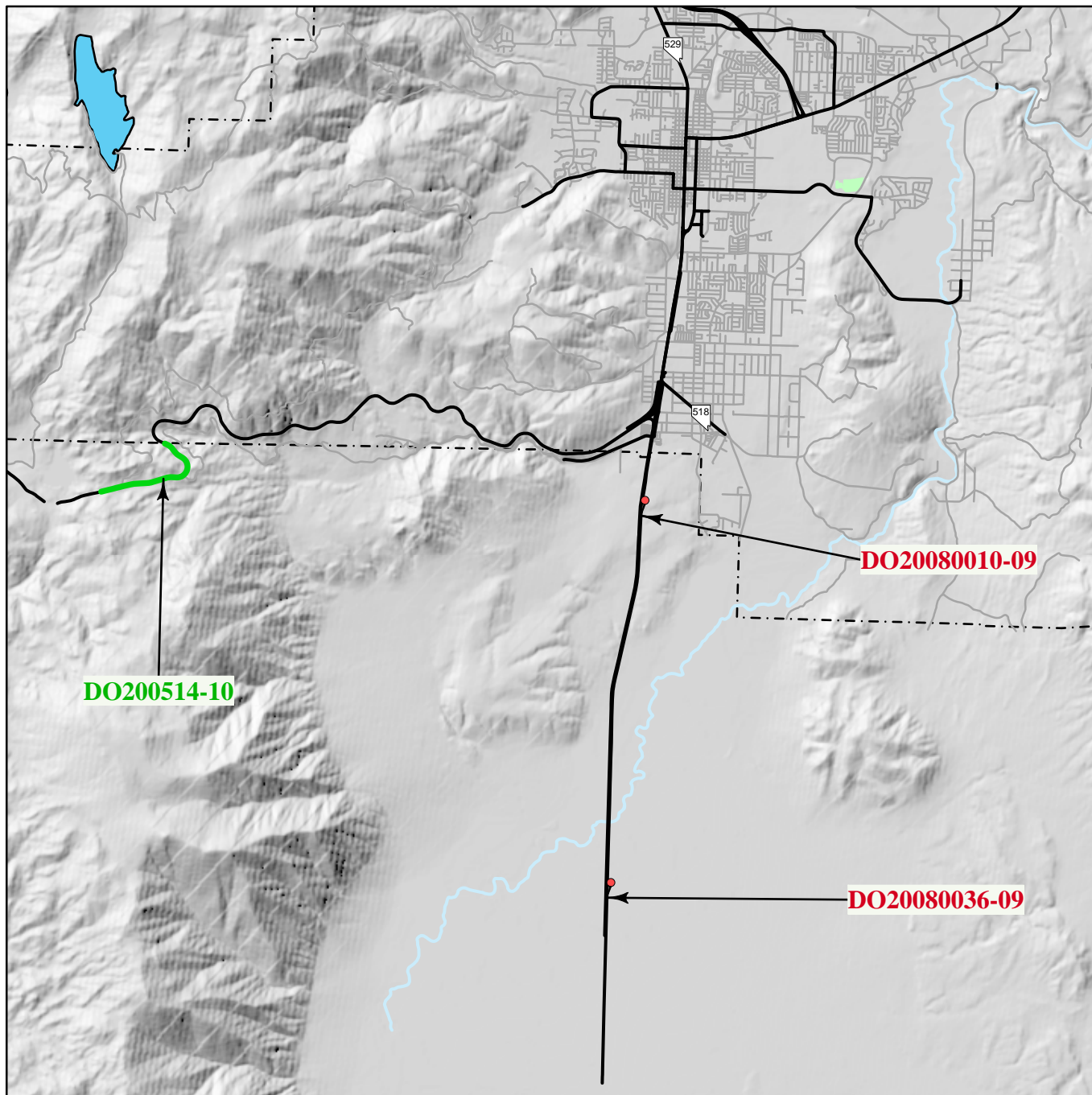
**DRAFT**

Map Location	Location / Project Description (Phase) - Fund Source	Total
CC200021-12 FY 2012	US 395 Carson Freeway from S Carson St (SR 529) to E William St (SR 530) (Phase 2) / Construct a 4 lane controlled access freeway. (PE, RW) - Bond	\$3,771,000
CC200701-LRE LRE	US 395 Carson Freeway from S Carson St (Spoooner Jct.) to Fairview Drive. (Phase 2B) / Construct a controlled access facility. (Const.) - Unknown	\$114,385,000
DO20080010-09 FY 2009	US 395 at 0.08 M N of the Jct of Jacks Valley Rd DO 33.25 / Install Programmable Message Sign (Const.) - State Gas Tax	\$250,000
DO20080036-09 FY 2009	US 395 at 0.54 M N of the Jct of Johnson Ln. DO 28.50 / Install lighting at the chain up area. (Const.) - State Forces	\$21,516
DO200514-10 FY 2010	US 50 from Spooner Summit to the DO/CC County Line. DO 13.00 to 14.58 / Evaluate storm drainage system, structural deficiencies & drainage options, design slope stability, erosion control & wate quality enhancements along US 50 (Const.) - State Funded	\$1,584,231
DO20080018- LRE LRE	US 395 from the Jct of Jacks Valley Rd to the DO/CC County Line (Spoooner Junction). DO 33.17 to 33.96 / Build direct connect to new Carson Freeway, frontage roads w/bike lanes and sidewalks, grade separation and interchange (Const.) - Unknown	\$215,000,000
DO20080019- LRE LRE	US 395 from the Jct of Plymouth Dr S to the Jct of Jacks Valley Rd. DO 31.21 to 33.17 / Build four lane freeway, with one lane one way frontage roads on each side, overpass and interchange (Const.) - Unknown	\$62,000,000
DO20080020- LRE LRE	US 395 from Jct of Johnson Ln to the Jct of Plymouth Dr. DO 27.96 to 31.21 / Build four lane freeway, with one lane one way frontage roads on each side, overpass and interchange (Const.) - Unknown	\$73,000,000

**Total Proposed Expenditures: \$488,467,373**



# NDOT Projects: Carson Area MPO



Prepared by:  
Nevada Department of Transportation  
October, 2008



This map is for display purposes  
only. No liability is assumed for the  
information displayed hereon.

T:\804ProjectMaps\CAMPO09\CA0902.gws

CA-2M

# Proposed Highway Projects For FY 2009 - 2018

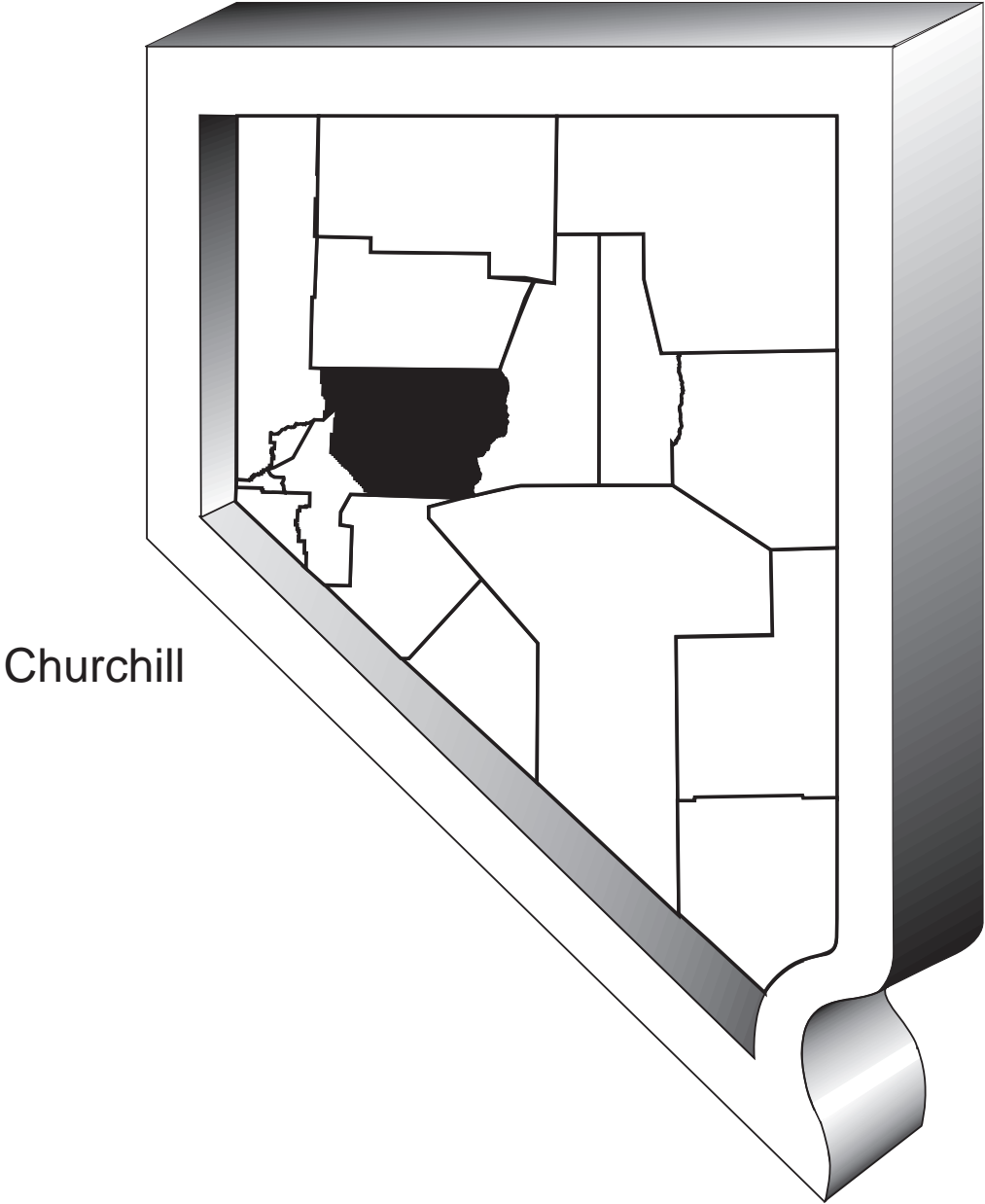
**DRAFT**

**CARSON CITY**

**DRAFT**

Map Location	Location / Project Description (Phase) - Fund Source	Total
CC200505-10 FY 2010	US 50 from the DO/CC County line to US 395. CC 0.00 to 7.63 / Evaluate storm drain system function, structural deficiencies and drainage options, design slope stability, erosion control and water quality enhancements along the US 50 right of way. (Const) - State Funded	\$830,769
CC200701-LRE FY 2014	US 395 Carson Freeway from S Carson St (Spooner Jct.) to Fairview Drive. (Phase 2B) / Construct a controlled access facility. (Const.) - Multi/Bond \$99,195,000, SGT \$15,000,000	\$114,385,000
DO20080018- LRE LRE	US 395 from the Jct of Jacks Valley Rd to the DO/CC County Line (Spooner Junction). DO 33.17 to 33.96 / Build direct connect to new Carson Freeway, frontage roads w/bike lanes and sidewalks, grade separation and interchange (Const.) - Unknown	\$215,000,000
DO20080019- LRE LRE	US 395 from the Jct of Plymouth Dr S to the Jct of Jacks Valley Rd. DO 31.21 to 33.17 / Build four lane freeway, with one lane one way frontage roads on each side, overpass and interchange (Const.) - Unknown	\$62,000,000
DO20080020- LRE LRE	US 395 from Jct of Johnson Ln to the Jct of Plymouth Dr. DO 27.96 to 31.21 / Build four lane freeway, with one lane one way frontage roads on each side, overpass and interchange (Const.) - Unknown	\$73,000,000

**Total Proposed Expenditures:** **\$475,979,142**



Churchill



# **Churchill County**

# Proposed Highway Projects For FY 2009 - 2018

**DRAFT**

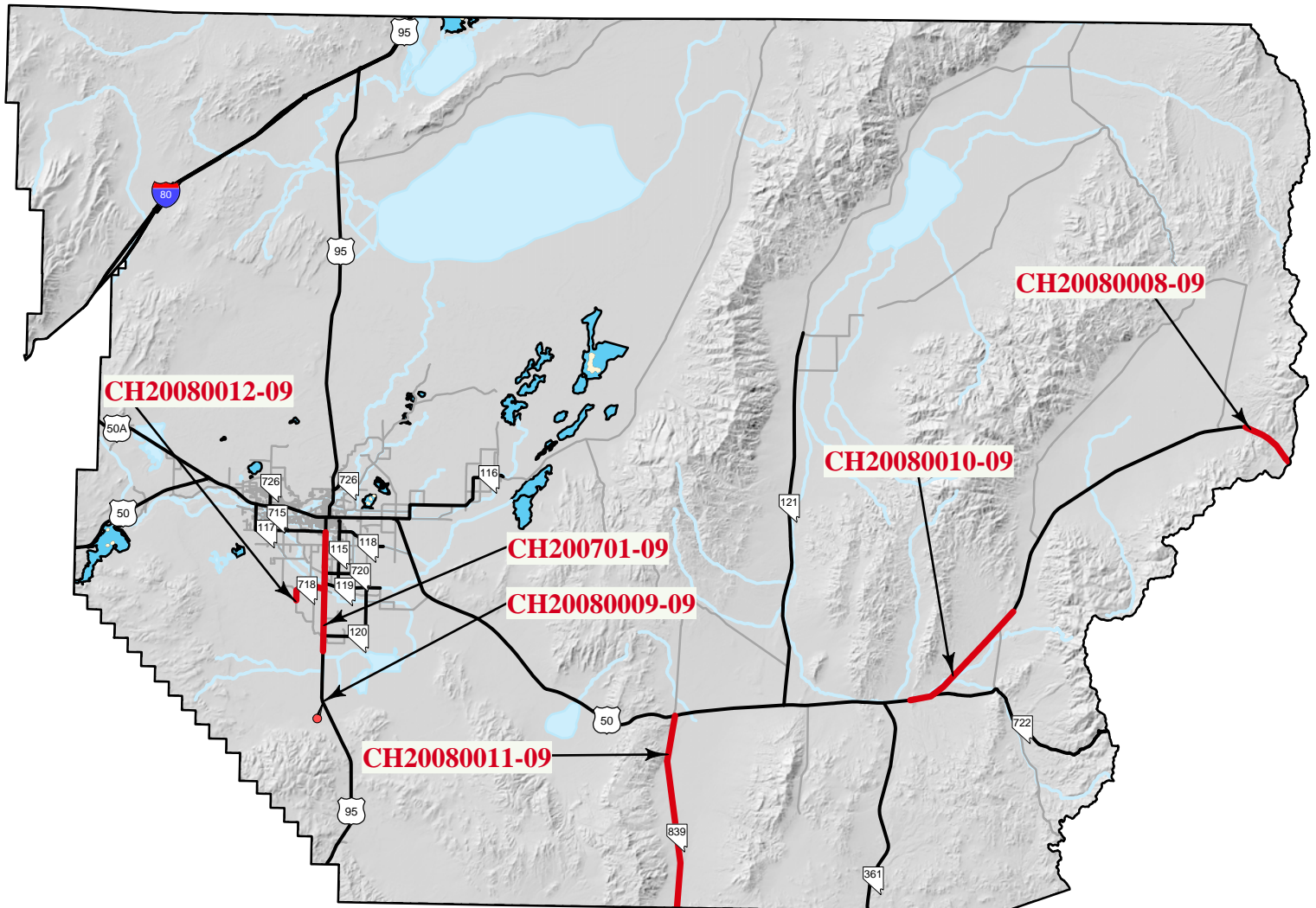
**CHURCHILL COUNTY**

**DRAFT**

Map Location	Location / Project Description (Phase) - Fund Source	Total
CH20080008-09 FY 2009	US 50 from 3.00 M E of the Jct Road to Antelope to the CH/LA County Line. CH 103.48 to 106.88 / Micro-surfacing including traffic control. (Const.) - District Contract/State Forces	\$246,416
CH20080010-09 FY 2009	US 50 from 2.36 M E of the Jct of SR 361 Gabbs Valley Rd to 9.06 M E of the Jct of Carroll Summit Rd. CH 70.10 to 80.00 / Chip Seal with Flush Seal (Const.) - State Forces	\$294,651
CH200701-09 FY 2009	US 95 from 2.02 M S of Pasture Rd to Sheckler Rd (SR 117). CH 15.80 to 25.07 / Plantmix w/open grade/ Repairs to structure. B-562 (Const.) - State Funded - 3R	\$4,763,000
CH20080009-09 FY 2009	US 95 from 12.40 M N of the LY/CH County Line for 0.10 M. CH 12.40 to 12.50 / Grind and pave various locations. (Const.) - State Forces	\$50,769
CH20080013-09 FY 2009	US 95 at Trinity Station. CH 58.91 / Install fence around Trinity Salt and Sand Pad. (Const.) - State Forces	\$53,421
CH20080012-09 FY 2009	SR 718 Curry & Lone Tree Rds from the beginning of Lone Tree Rd to US 95. CH 0.80 to 2.90 / Micro-surfacing with Traffic Control (Const.) - District Contract/State Forces	\$160,000
CH20080011-09 FY 2009	SR 839 Nevada Sheelite Mine Rd from the MI/CH County Line to the Jct of US 50. CH 0.00 to 13.92 / Chip Seal with Flush Seal (Const.) - State Forces	\$410,550
CH200902-09 FY 2009	UPRR Crossing at California Rd / Update signalization system w/lights and gates (Const.) - Railroad Safety	\$300,000
CHLRE02 LRE	Airport Rd from US 95 to Fallon Airport. / Reconstruction (PE, RW, Const.) - Unknown	\$3,230,000
CHLRE04 LRE	Improvements between US 50 and Fallon NAS main gate / Projects to be selected (PE, RW, Const) - Unknown	\$2,000,000

**Total Proposed Expenditures: \$11,508,807**

# NDOT Projects: Churchill County



Prepared by:  
Nevada Department of Transportation  
October, 2008



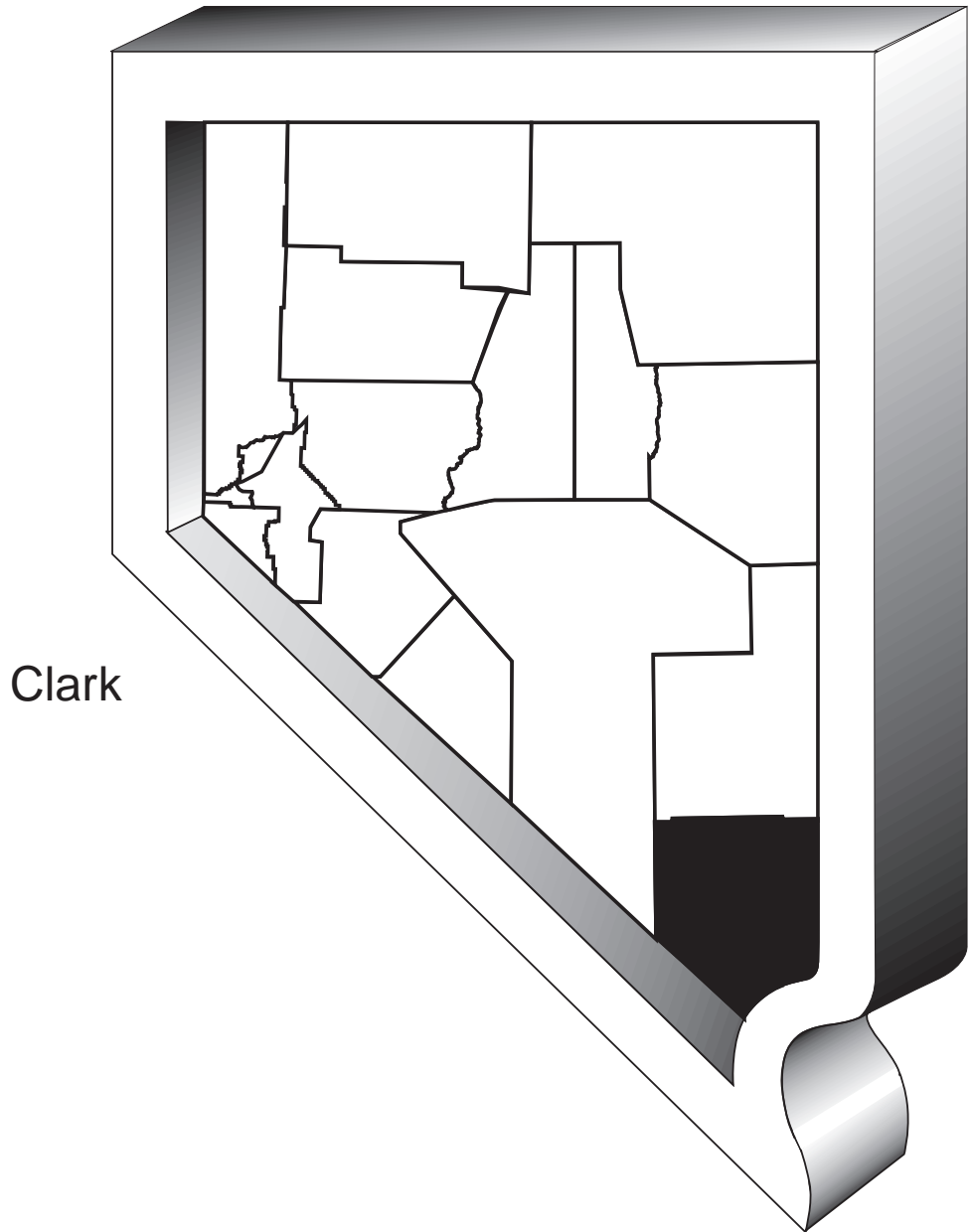
This map is for display purposes  
only. No liability is assumed for the  
information displayed hereon.

T:\804ProjectMaps\ChurchillCounty08\CH0901.gws

CH-1M









**Clark County**  
**FY 2009**

# Proposed Highway Projects For FY 2009

**DRAFT**

**CLARK COUNTY**

**DRAFT**

Map Location	Location / Project Description (Phase) - Fund Source	Total
CL200917-09 Map 1	I 15 South (Design Build) from Blue Diamond Rd (SR 160) to Tropicana Ave. CL 33.54 to 37.40 / Capacity Improvements, New Ramps and Collector Distributor Roads. (Const.) - Multi/LVCVA Bonded \$284M, FY 08 Appropriations \$980K	\$284,980,000
CL20090138-09 Map 2	I 15 from 0.60 M N of Tropicana Intg (Exit #37) N for 0.40 miles. CL 38.00 to 38.40 / Replace chain link fence, NB past Tropicana. (Const.) - State Forces	\$120,000
CL200425-09 Map 1	I 15 at Alta Dr. at CL 42.26 / "Project Neon" Construct SB on and NB off-ramps (PE) - STP Statewide/ STP Statewide \$ 1M Developer \$1M	\$2,000,000
CL200670-09 Map 3	I 15 from I 215 to I 515/US 95 Spaghetti Bowl CL 34.84 to CL 42.88 / Conduct NEPA Process and Preliminary Engineering. (PE) - NHS	\$2,000,000
CL200365-09 Map 1	I 15 from Sahara Ave to I 515/US 95 Interchange (Spaghetti Bowl). CL 40.50 to 42.88 / Widen to 10 lanes, to include HOV lanes, plus auxiliary lanes and collector/distributor roads. (PE, RW) - National Highway System	\$5,000,000
CL20090117-09 Map 3	I 15 from 0.47 M N of Craig Intg (Exit #48) N for 0.60 miles. CL 48.90 to 49.50 / Crack and seal existing pavement, overlay with self leveling asphalt. (Const.) - District Contract	\$2,000,000
CL200916-09 Map 1	I 15 North (Phase 3) from SR 573 Craig Rd to Speedway Blvd CL 48.43 to CL 53.64 / Widen from 4 to 6 lanes. (PE, RW) - SAFETEA-LU	\$11,121,143
CL20090121-09 Map 3	I 15 at the Valley of Fire Intg. (Exit #75). CL 75.69. / Remove existing culvert, install new triple Reinforced Concrete Box (RCB) at new location. (Const.) - District Contract	\$500,000
CL200603-09 Map 1	I 15 at MP 108 / Construct new interchange to serve Mesquite airport. (PE, RW, Const.) - Multi / High Priority \$6,843,780, TI \$684,378, RTC Gas Tax \$7.2M	\$14,728,158
CL20090115-09 Map 2	I 15 from 1.62 M N of the Logandale-Overton Interchange (Exit # 93) to 0.37 M N of the East Mesa Interchange. CL 95.53 to 110.07 / Plantmix surface with open-grade (PE, RW, Const.) - Interstate Maintenance -3R	\$17,760,000
CL200801-09 Map 2	I 15 at MP 118, 6.00 M N of the Riverside/Bunkerville Intg (Exit #112) CL 118.00 / Construct new interchange (PE) - High Priority	\$684,378

# Proposed Highway Projects For FY 2009

**DRAFT**

**CLARK COUNTY**

**DRAFT**

Map Location	Location / Project Description (Phase) - Fund Source	Total
CL200804-09 Map 4	I 15 Widening and Interchanges at Las Vegas Valley / Widening and Interchanges (PE, RW) - High Priority	\$6,843,780
CL200921-09 Map 3	I 15 North / I 215 to Apex Interchange / Widen Roadway (PE, RW, Const.) - FY 08 Appropriations	\$980,000
CL200835-09 Map 1	I 15 at CC 215 Northern Beltway / PE and RW for System-to-System Interchange (PE, RW) - High Priority / Question 10 \$2M High Priority \$2,566,418	\$11,121,143
CL200924-09 Map 4	I 15 Corridor Study / Corridor Study (PE, RW, Const.) - FY 08 Appropriations	\$245,000
CL20090124-09 Map 3	I 15 / I 515 (Various Locations) / Spall repairs. (Const.) - District Contract	\$400,000
CL20080116-09 FY 2009	I-15/I-515/US-95 Various Locations / Expansion joint repairs. (PE, RW, Const.) - District Contract	\$500,000
CL20080117-09 FY 2009	I-15/I-515/US-95 Various Locations / Remove existing guardrail, Install new barrier rail, Install impact Attenuator. (PE, RW, Const.) - District Contract	\$300,000
CL200483-09 Map 4	I 215 Southern Beltway at Airport Connector. CL 7.20 / Upgrade interchange, expand mainlane from I 15 to Windmill Ln. (PE, RW, Const.) - Multi / High Priority \$5,303,930, Question 10 Beltway \$23M	\$30,303,930
CL20090118-09 Map 2	I 515 from 0.50 M S of Horizon Intg (Exit # 59) N to the LV Exp Intg. CL 60.00 to 75.66 / Performance based striping. (Const.) - District Contract	\$900,000
CL200925-09 Map 4	I 515 from I-215 to SR 159, Charleston Boulevard / Employment of the ITS Infrastructure for the Freeway & Arterial System of Transportation, (FAST Package B1) (PE, RW, Const.) - CMAQ	\$12,000,000
CL200802-09 Map 1	US 93 Boulder City Corridor (Package 1) from US 93/95 Jct. to Foothill Grade Separation CL 10.89 to 11.37 / Construct a freeway/highway (PE) - Multi /High Priority \$6,843,780, FY 08 Appropriations \$245K, Transportation Improvements \$22,670,021	\$29,758,801

# Proposed Highway Projects For FY 2009

**DRAFT**

**CLARK COUNTY**

**DRAFT**

Map Location	Location / Project Description (Phase) - Fund Source	Total
CL200752-09 Map 3	US 93 in Boulder City at Lake Mountain Dr, Ville Dr. and Pacifica Way. US 93 at Buchanan. CL 8.07 / Construct High T intersections at Lake Mtn Dr., Ville Dr., and Pacifica Way. Intersection improvements at Buchanan (PE, RW, Const.) - High Priority	\$2,000,000
CL200922-09 Map 4	US 93 / I 15 Interchange (Exit # 64) / Construct a Interchange (PE) - FY 08 Appropriations	\$735,000
CL20090128-09 Map 3	US 95 / I 515 1.20 M N of the Railroad Pass Intg to the Summerlin Intg. (Exit #81A). CL55.00 to 81.00 / Graffiti removal service. (Const.) - District Contract	\$265,000
CL20090126-09 Map 5	US 95 at 0.05 M N of the Railroad Pass Intg. CL 56.25 / DMS Sign (Existing sign needs repair) (Const.) - District Contract	\$300,000
CL200661-09 Map 4	US 95 from Rainbow Blvd (SR 595) to Ann Rd (Package 1) CL 80.73 to 86.75 / Widen from 6 to 8 lanes: Add aux. Lanes. Braid both the NB and SB ramps at the Rancho/Ann Rd. Intg. (PE, RW) - High Priority	\$11,463,332
CL200750-09 Map 4	US 95 at Summerlin Pkwy. CL 80.82 / Construct HOV flyover & Bridge connecting Summerlin Pkwy & US 95 (Const.) - STP Clark	\$40,000,000
CL200610-09 Map 3	US 95 North at Durango Dr. CL 89.93 / Develop of a park-and-ride lot, including passenger facilities to serve the US 95 corridor. (PE, RW, Const.) - STP Clark	\$2,300,000
CL200607-09 Map 4	SR 146 St Rose Pkwy in Henderson from Gillespie St to Seven Hills Dr / Spencer Ave and from Coronado Center Dr to I 215 (Phase 2B) CL 1.54 to 4.27 and 6.06 to 6.55 / Widen 6 to 8 lanes (RW, Const.) - Multi / STP Clark \$5M Section 112 \$2,970,000	\$7,970,000
CL20090143-09 Map 4	SR 147 Lake Mead Blvd. at 0.53 M E of I-15 ramp. CL 27.80. / Mill and overlay. (Const.) - District Contract	\$100,000
CL20090142-09 Map 1	SR 156 Lee Canyon Rd from the McWilliams Campground E for 0.30 miles. CL 0.80 to 1.10 / Place Gabion Baskets along the south side of bank and install 2 culverts, catch basin. (Const.) - District Contract	\$100,000
CL20090150-09 Map 3	SR 157 Kyle Canyon / Bridge Replacement (Const.) - Federal Lands Highways	\$2,300,000

# Proposed Highway Projects For FY 2009

**DRAFT**

**CLARK COUNTY**

**DRAFT**

Map Location	Location / Project Description (Phase) - Fund Source	Total
CL20090141-09 Map 4	SR 157 Kyle Canyon Rd from 2.82 M E of the Charleston Maintenance Station E for 0.10 miles. CL 8.20 to 8.30 / Construct chain up area and radio controlled sign. (Const.) - District Contract	\$100,000
CL20090131-09 Map 4	SR 158 Deer Creek Rd from 3.00 M N of SR 157 N for 3.00 miles. CL 3.00 to 6.00 / Pave ditches on both sides in cut sections. (Const.) - District Contract	\$200,000
CL20090120-09 Map 3	SR 158 Deer Creek Rd from SR 157 N to SR 156. CL 0.00 to 8.86 / Micro-seal (Const.) - District Contract	\$600,000
CL20090139-09 Map 5	SR 160 Blue Diamond Rd at 0.57 M W of Las Vegas Blvd. CL 0.57 / Replace chain link fence. (Const.) - State Forces	\$120,000
CL200745-09 Map 5	SR 160 Pahrump Valley Rd from Red Rock Canyon Rd (SR 159) to Durango CL 6.40 to 11.10 / Widen to 4 lanes with a raised median island. (Const.) - State Gas Tax	\$12,500,000
CL200918-09 Map 3	SR 160 Blue Diamond Rd at 0.86 M W of the Jct Fortney Rd CL 11.00 and SR 159 Charleston Blvd at 1.42 M N of Jct Nursery Rd CL2.00 / Install Dynamic Message signs (Const.) - State Funded	\$528,047
CL20090136-09 Map 2	SR 161 Goodsprings Rd from Esmeralda St in Goodsprings W to the Jean Intg (Exit #12) CL 0.00 to 7.08 / Chip seal. (Const.) - State Forces	\$186,421
CL20090135-09 Map 5	SR 164 Nipton Rd from 5.00 M E of CA/NV State Line E for 1.00 mile. CL 5.00 to 6.00 / Install guardrail on slopes less than 3:1 (Const.) - State Forces	\$192,400
CL20090123-09 Map 1	SR 169 Valley of Fire / Logandale Rd from 2.7 M N of Overton N for 0.18 mile. CL 9.00 to 9.18 / Replace existing CMP with Reinforced Concrete Box (RCB). (Const.) - District Contract	\$450,000
CL20090133-09 Map 5	SR 170 Bunkerville Rd from 0.92 M W of Jct of Bunkerville Rd W to Mesquite Blvd. CL 8.00 to 11.98 / Micro-surfacing (Const.) - District Contract	\$200,000
CL20090125-09 Map 6	SR 562 Sunset Rd from the Jct Gibson Rd to Boulder Highway. CL 33.79 to 34.78 / Micro-surfacing (Const.) - District Contract	\$360,000

# Proposed Highway Projects For FY 2009

**DRAFT**

**CLARK COUNTY**

**DRAFT**

Map Location	Location / Project Description (Phase) - Fund Source	Total
CL200521-09 Map 6	SR 564 Lake Mead Pkwy from Boulder Highway to Lake Mead National Recreation Area. CL 12.49 to 18.63 / Widen to 6 lanes and a grade separated intersection at Lake Las Vegas Pkwy Entrance; Enhancements (PE, RW, Cosnt) - Multi /FY 08 Appropriations \$245K, High Priority \$3,764,080	\$4,009,080
CL199710-09 Map 5	SR 573 Craig Rd from Berg St to Pecos Rd. CL 28.80 to 29.84 / Widen from 4 to 6 lanes with railroad grade separation and interchange improvements. (PE, RW, Const.) - Multi / High Priority Proj \$6,195,449, FY08 Appropriations \$490K	\$6,685,449
CL200362-09 Map 5	SR 574 Cheyenne Ave from US 95 to Nellis Boulevard CL 21.22 to 31.65 / Widen to 6 lanes, where possible. (PE, RW, Const.) - STP Clark	\$16,000,000
CL20090148-09 Map 6	SR 589 Sahara Ave at the Jct Lamont St. CL 31.55 / Remove pavement and base, install pipe, backfill and repave. (Const.) - District Contract	\$30,000
CL20090155-09 FY 2009	SR 593 Tropicana Ave at Jct. of Las Vegas Blvd. CL 25.10 / Repair Las Vegas Blvd, Tropicana Ave Pedestrian Bridge (Const.) - District Contract	\$2,000,000
CL20090132-09 Map 6	SR 594 Russell Rd at 0.27 M E of Las Vegas Blvd. CL 25.00 / Micro-surfacing (Const.) - District Contract	\$200,000
CL200669-09 Map 2	SR 595 Rainbow Blvd from Desert Inn Rd to US 95. CL 39.70 to 43.19 / Intersection improvements at Desert Inn Rd, Oakey Rd, Charleston Blvd, and Alta Dr. (PE, Const.) - CMAQ	\$900,000
CL200902-09 Map 5	SR 595 Rainbow Blvd at Sahara Ave CL 40.80 / Intersection Improvements (PE, RW, Const.) - CMAQ	\$2,000,000
CL200837-09 Map 2	SR 599 Rancho Dr from Sahara Ave to Rainbow Blvd / ITS communications and signal timing infrastructure (PE, Const.) - CMAQ	\$3,980,000
CL200613-09 Map 2	SR 604 Las Vegas Blvd from St Rose Pkwy (SR 146) to Serene Ave. CL 28.47 to 32.27 / Widen to 6 lanes (PE, RW, Const.) - STP Clark	\$3,500,000
CL200517-09 Map 2	SR 604 Las Vegas Blvd from Serene Ave. to Sunset Rd. CL 32.19 to 36.23 / Widen to 6 lanes. (PE, RW, Const.) - STP Clark	\$2,552,182



# Proposed Highway Projects For FY 2009

**DRAFT**

**CLARK COUNTY**

**DRAFT**

Map Location	Location / Project Description (Phase) - Fund Source	Total
CL20090119-09 Map 6	SR 604 Las Vegas Blvd from Jct Craig Rd to Jct Range Rd. CL 50 to 51.60 / Full depth repair and micro-seal. (Const.) - District Contract	\$700,000
CL20090137-09 FY 2009	FR CL07 from Apex Intg N to 12.07 M N of Apex Intg. / Chip seal. (Const.) - State Forces	\$125,177
CL20090144-09 FY 2009	FR CL12 from Carp-Elgin Intg S of I-15 Xing I-15 then NE / Chip seal. (Const.) - State Forces	\$79,696
CL20090145-09 FY 2009	FR CL30 from S.E. side SR 564 & SR 582 Jct E along SR 146 for 0.85 mile. / Install rock mulch for erosion control. (Const.) - State Forces	\$50,000
CL200833-09 Map 6	CC 215 Northern Beltway at US 95 from Hualapai to Tenaya Way / PE and RW for System-to-System Interchange (PE, RW) - Real Property	\$4,000,000
CL200516-09 Map 6	Cactus Ave. at I 15 from Maryland Pkwy to Rainbow Blvd. CL 30.54 / Construct 6-lane roadway, and an interchange at I 15 (PE) - Multi / High Priority \$6,843,780 IMD \$861,300 Section 115 \$200,000 Question 10 \$5,727,000	\$13,632,080
CL200834-09 FY 2009	Durango Dr. from CC 215 Southern Beltway to Desert Inn Rd / ITS communications and signal timing infrastructure (PE, RW, Const.) - CMAQ	\$700,000
CL200832-09 FY 2009	Eastern Transportation / Corridor Study (FY 2008 UPWP) () - State Gas Tax	\$1,000,000
CL2006104-09 FY 2009	Express Bus fleet / Operating support for freeway express transit routes. () - CMAQ	\$378,000
CL2000104-09 FY 2009	FAST Freeway Management System / Institution and Operation of a Freeway Arterial System of Transportation (FAST) (PE, RW, Const.) - National Highway System	\$1,500,000
CL2003128-09 FY 2009	Freeway Service Patrol / Operation of a motorist assistance program on I 15 from Jean interchange to the Apex interchange and on I 515/US 95 from Railroad Pass to Charleston Rd (SR157) / () - National Highway System	\$1,500,000

# Proposed Highway Projects For FY 2009

**DRAFT**

**CLARK COUNTY**

**DRAFT**

Map Location	Location / Project Description (Phase) - Fund Source	Total
CL200476-09 Map 6	Horse Drive @ US 95 from Grand Canyon Dr. to Fort Apache Dr. / Construct a 6-lane overpass with an interchange at US 95 (PE, RW, Const.) - Multi / SAFTEA-LU \$4,106,268, Question 10 \$5,480,000, RFCD \$10M, RTC Gas Tax \$32,414,000	\$52,000,268
CL200518-09 FY 2009	City of North Las Vegas - various intersections / Modify traffic signals and lane configuration to construct dual lefts at Las Vegas Blvd. / Civic Center Dr., Las Vegas Blvd. / Carey Ave., and Civic Center Dr. / Carey Ave. (PE, RW, Const.) - STP Clark	\$1,115,000
CL2006108-09 FY 2009	Laughlin Nevada from Needles Hwy Laughlin to Bullhead City AZ / Construct new Colorado River Bridge and related road works (Const.) - Multi / PLH \$10M High Priority \$15,398,505 RTC Gas Tax \$150,000 Resort Corridor \$150,000	\$25,689,505
CL20090151-09 FY 2009	Mountain Edge Parkway, Sheep Mountain / Environmental Assessment (PE) - FY 08 Appropriations	\$735,000
CL200480-09 FY 2009	Northshore Rd. and various routes (Echo Bay Overton Beach Cottonwood Cove). / Rehab Mile 26-40 (PE, Const.) - Federal Lands Highways	\$800,000
CL200836-09 FY 2009	Off-road diesel engine retrofit program / Off-road diesel engine retrofits (PE, Const.) - CMAQ	\$365,000
CL200903-09 FY 2009	Park-and-Ride lots - Various Locations / Development of Park and Ride Lots (PE, RW, Const.) - STP Clark	\$3,000,000
CL200665-09 FY 2009	Park-and-Ride lots - Various Locations / Planning and development of Park and Ride Lots (PE, RW, Const.) - STP Clark	\$3,000,000
CL200923-09 FY 2009	Southern Nevada Beltway Interchanges / Construct four Regional Beltway Interchanges (PE, RW, Const.) - FY 08 Appropriations	\$1,078,000
CL200901-09 Map 6	Starr @ I-15 / Construct Interchange (PE, RW) - Multi / FY 08 Appropriations \$490K, High Priority \$6,843,780	\$7,333,780
CL2006112-09 FY 2009	Traffic flow improvements - various locations / Turn lanes, signalization and other traffic flow improvements at various locations (PE, RW, Const.) - CMAQ	\$5,700,000

# Proposed Highway Projects For FY 2009

**DRAFT**

**CLARK COUNTY**

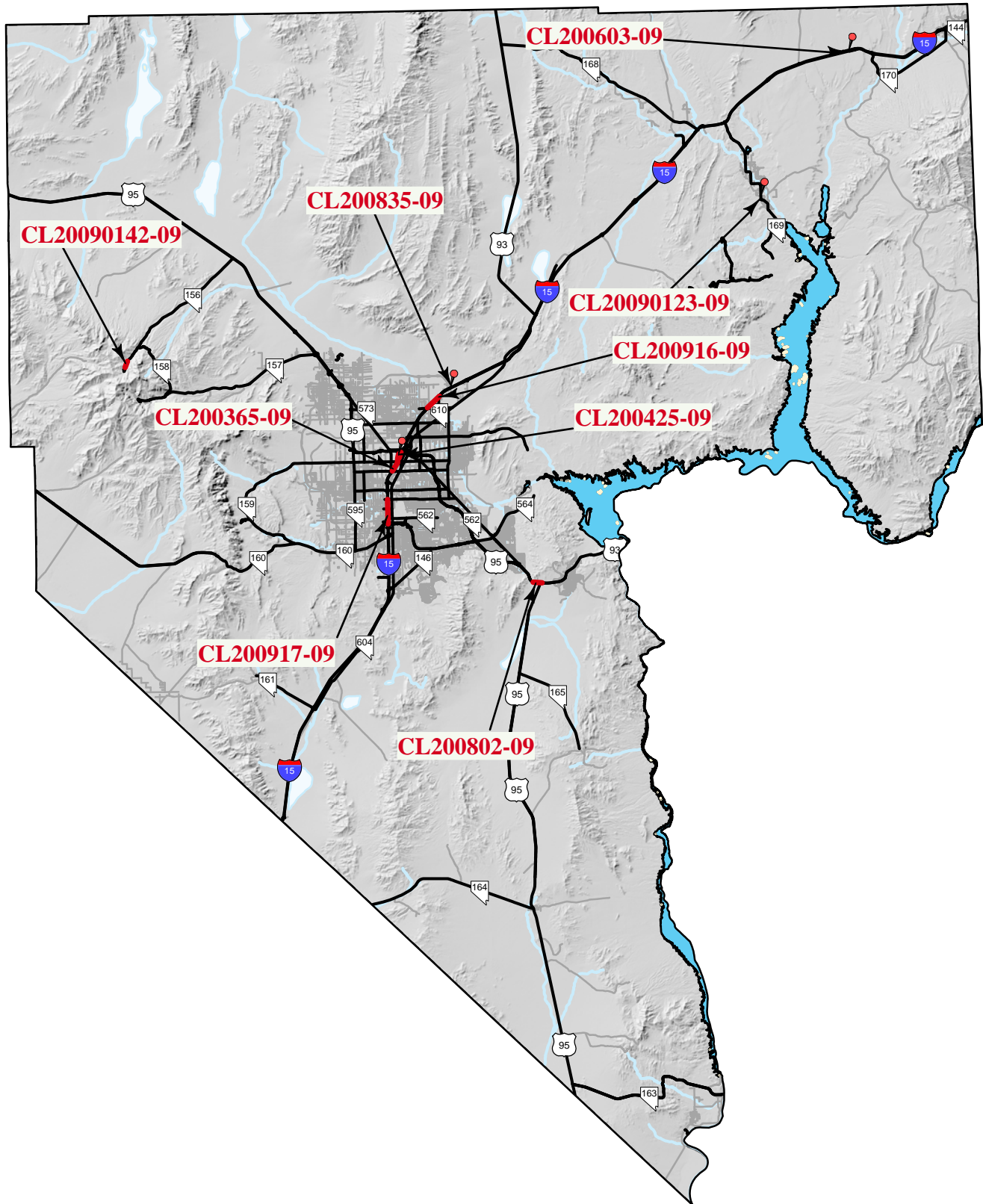
**DRAFT**

Map Location	Location / Project Description (Phase) - Fund Source	Total
CL200308-09 FY 2009	Transportation Demand Management (TDM) Program / Products and services that promote the reduction of Single Occupant Vehicles on the region's roads in order to improve traffic congestion and air quality () - CMAQ	\$1,300,000
CL2009113-09 FY 2009	Truck Stops - Various Locations / Truck stop electrification to reduce emissions from trucks parked at various facilities (PE, Const.) - CMAQ	\$640,000
CL20080118-09 FY 2009	SR 589 (Sahara Ave.) at Red Rock / Construct Median Island (Const.) - Safety	\$202,000
CL20080119-09 FY 2009	SR 159 (Charleston Blvd.) at Lamb Blvd. / Signal modification, median island work, additional turn lanes etc. (Const.) - Safety	\$2,000,000
CL20080120-09 FY 2009	SR 159 (Charleston Blvd.) at Rancho Blvd. / Signal modification, median island work, additional turn lanes etc. (Const.) - Safety	\$1,500,000
CL20080121-09 FY 2009	SR 159 (Charleston Blvd.) at Durango Blvd. / Signal modification, median island work, additional turn lanes etc. (Const.) - Safety	\$1,500,000
CL20080122-09 FY 2009	Clark County, Mutiple Intersections / Signal modification, median island work, additional turn lanes etc. (Const.) - Safety	\$5,435,000
CL20080123-09 FY 2009	Clark County, Apex-Arrolime Spur / Upgrade/Repair Railroad Crossing (Const.) - Safety	\$110,000

**Total Proposed Expenditures: \$696,241,750**



# NDOT Projects: Clark County



Prepared by:  
Nevada Department of Transportation  
October, 2008

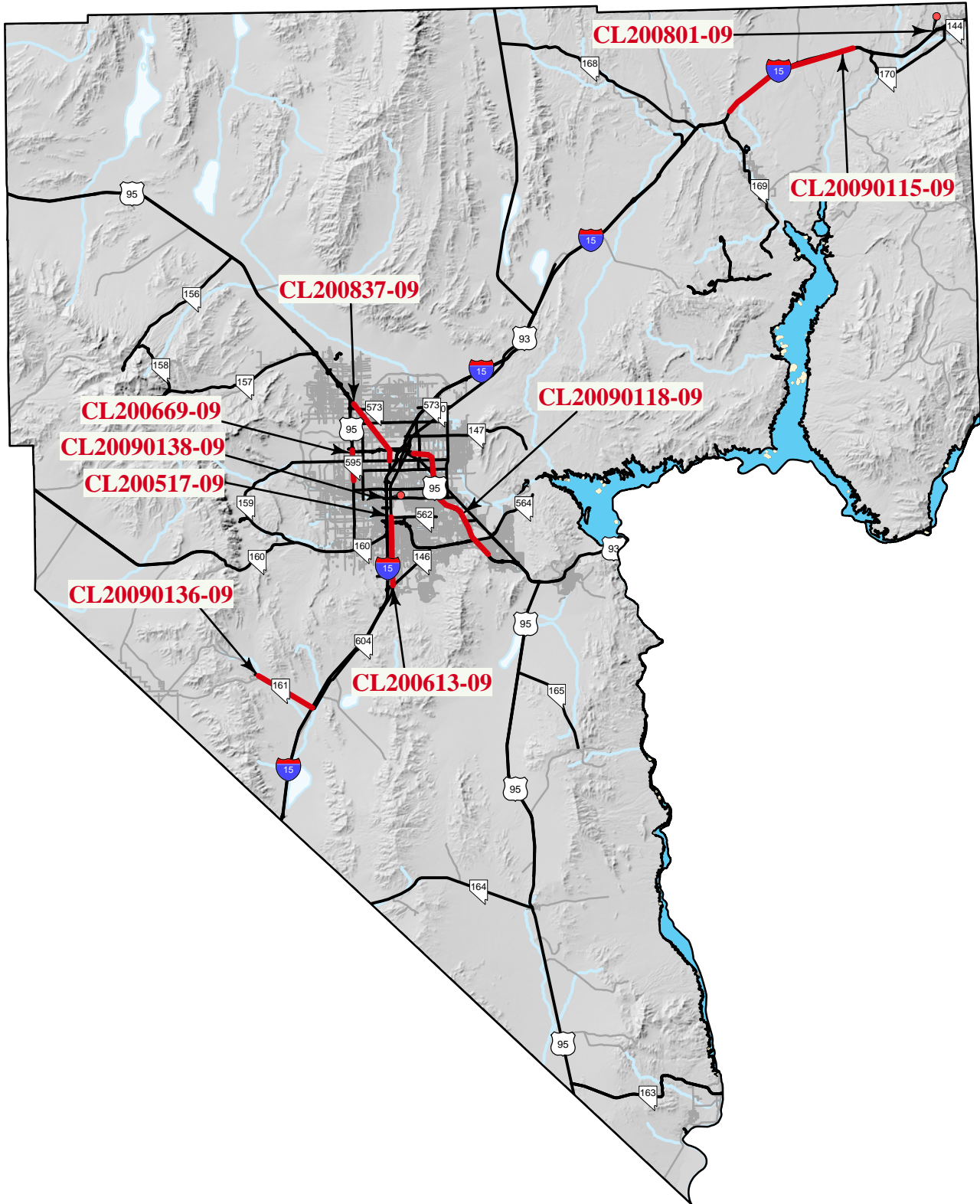


This map is for display purposes only. No liability is assumed for the information displayed hereon.

T:\804ProjectMaps\ClarkCounty09\CL0901.gws

Map 1

# NDOT Projects: Clark County



Prepared by:  
Nevada Department of Transportation  
October, 2008



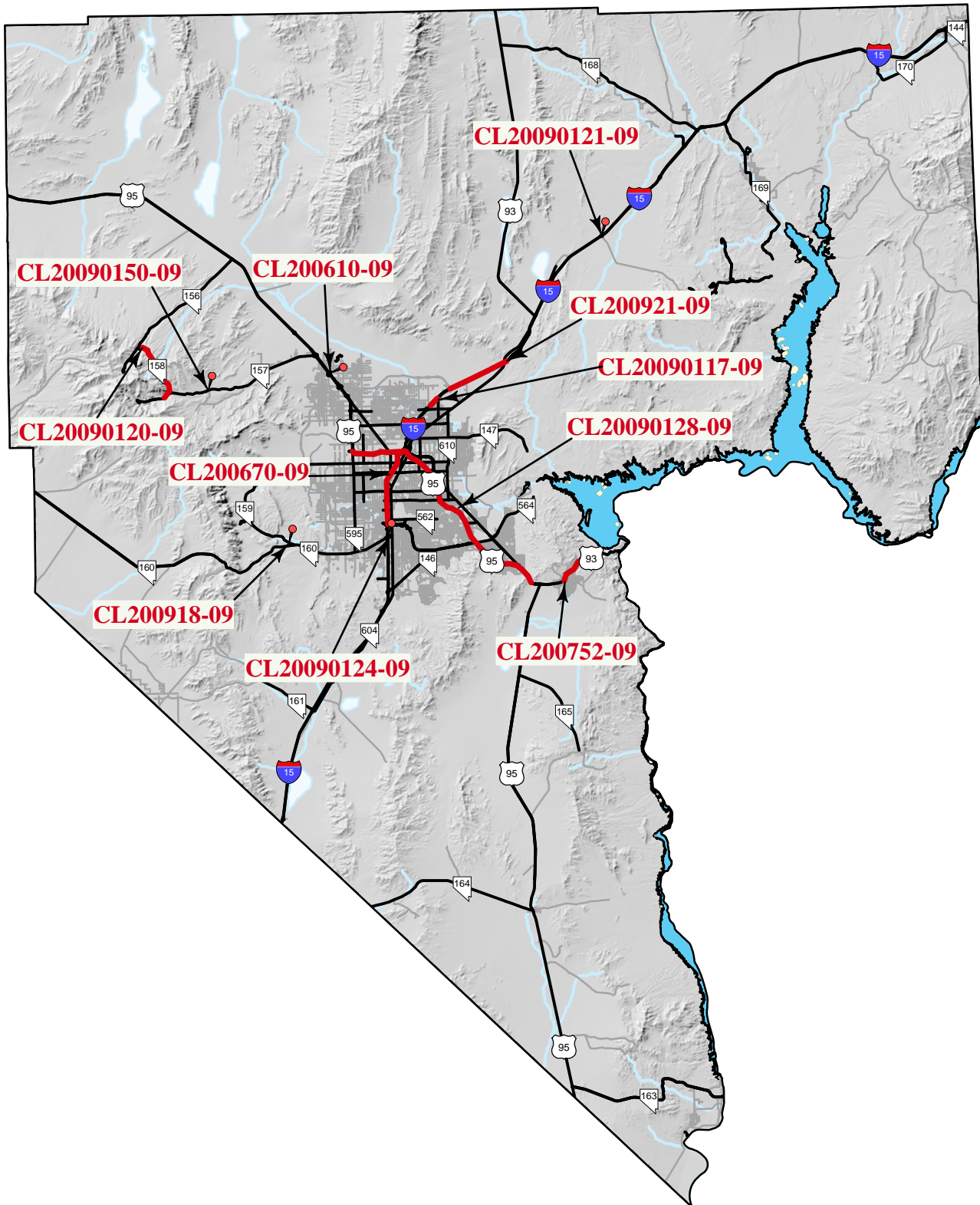
This map is for display purposes only. No liability is assumed for the information displayed hereon.

T:\804ProjectMaps\ClarkCounty09\CL0902.gws

Map 2



# NDOT Projects: Clark County



Prepared by:  
Nevada Department of Transportation  
October, 2008

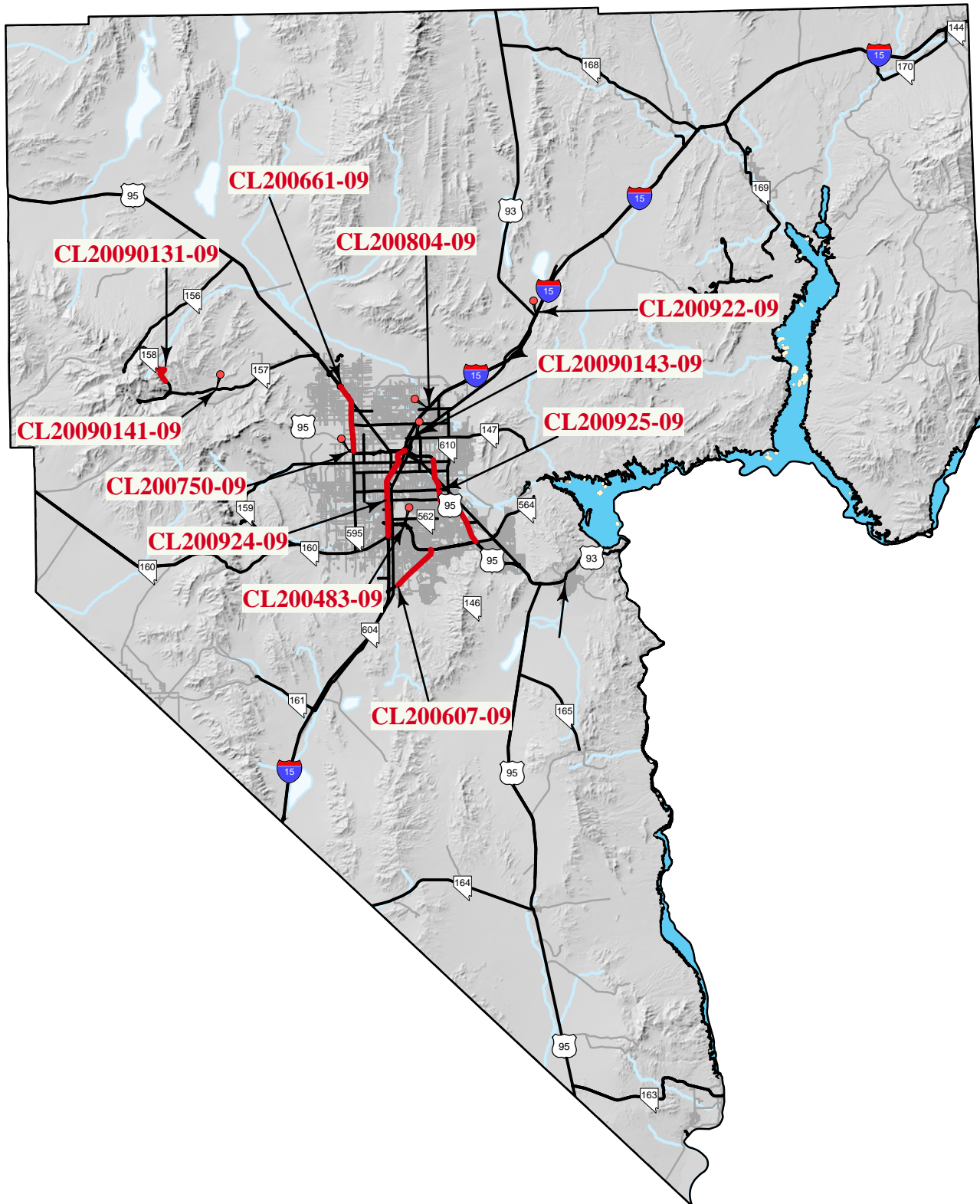


This map is for display purposes only. No liability is assumed for the information displayed hereon.

T:\804ProjectMaps\ClarkCounty09\CL0903.gws

Map 3

# NDOT Projects: Clark County



Prepared by:  
Nevada Department of Transportation  
October, 2008



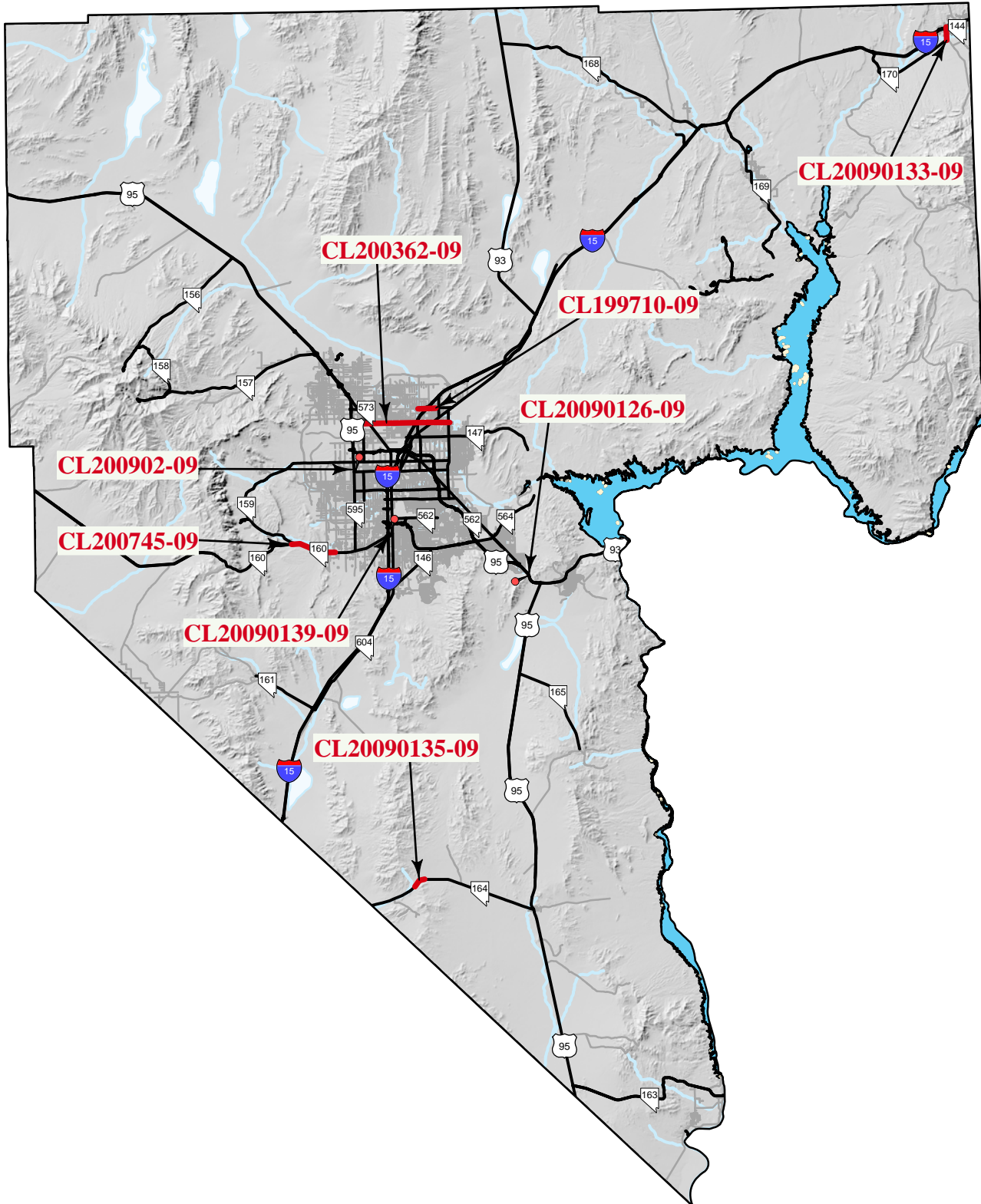
This map is for display purposes  
only. No liability is assumed for the  
information displayed hereon.

T:\804ProjectMaps\ClarkCounty09\CL0904.gws

Map 4



# NDOT Projects: Clark County



Prepared by:  
Nevada Department of Transportation  
October, 2008

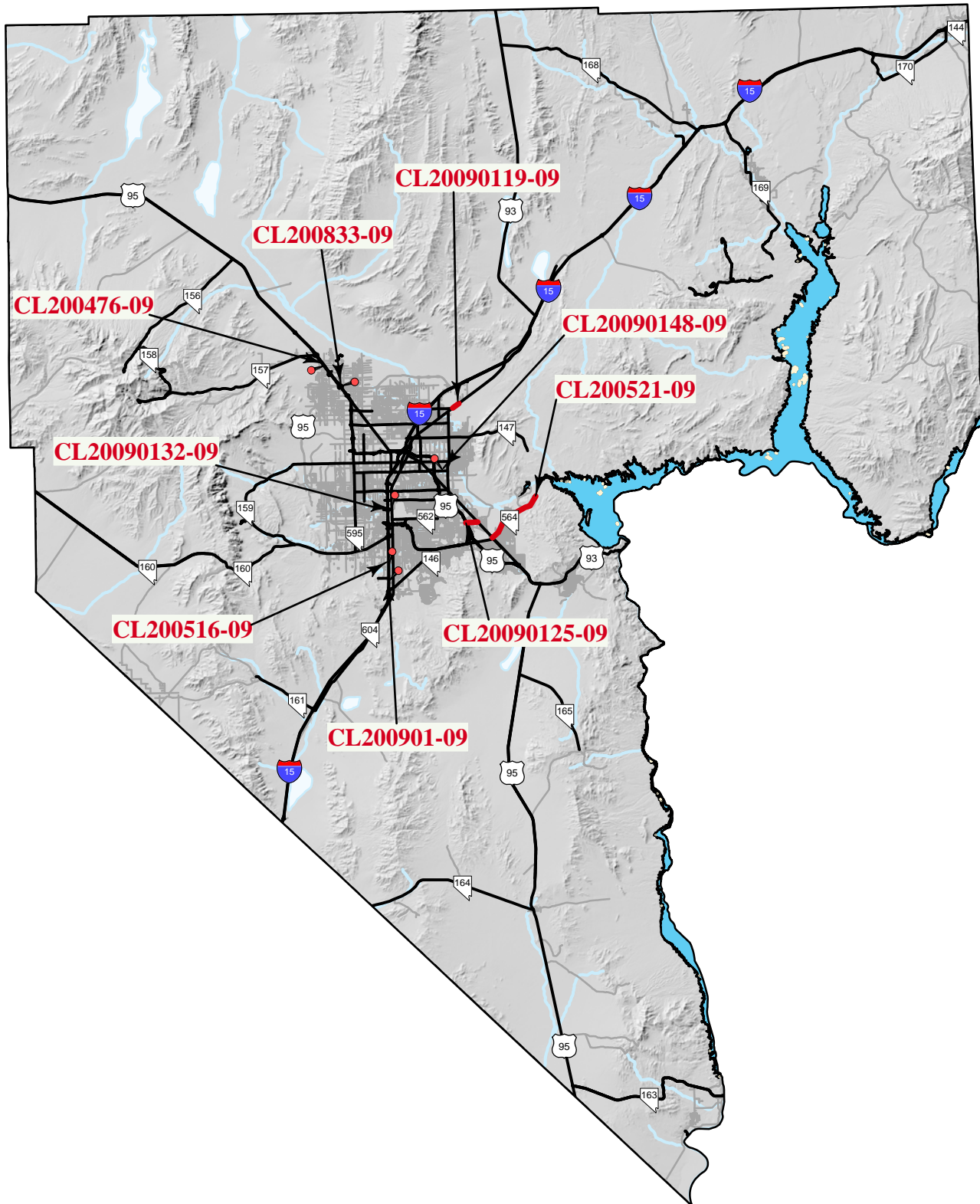


This map is for display purposes  
only. No liability is assumed for the  
information displayed hereon.

T:\804ProjectMaps\ClarkCounty09\CL0905.gws

Map 5

# NDOT Projects: Clark County



Prepared by:  
Nevada Department of Transportation  
October, 2008



This map is for display purposes  
only. No liability is assumed for the  
information displayed hereon.

T:\804ProjectMaps\ClarkCounty09\CL0906.gws

Map 6

**Clark County**  
**FY 2010**

# Proposed Highway Projects For FY 2010

**DRAFT**

**CLARK COUNTY**

**DRAFT**

Map Location	Location / Project Description (Phase) - Fund Source	Total
CL201004-10 Map 1	I 515 From I-215 to SR 159, Charleston Boulevard / Integration of the Freeway & Arterial System of Transportation, (FAST Package B2) (PE, RW, Const.) - CMAQ	\$10,000,000
CL200650-10 Map 1	US 93 Hoover Dam Bypass (Mike O'Callaghan - Pat Tillman Memorial Bridge) - 1.80 M in AZ and 2.10 M in NV / Final Surfacing (PE, Const.) - Federal Lands Highways	\$13,000,000
CL201002-10 Map 1	US 95 South from CA State Line to SR 163 Laughlin Hwy . CL 0.00 to 1.16 / Widen to a 4 lane divided highway (PE, RW, Const.) - State Gas Tax	\$5,000,000
CL2008104-10 Map 1	US 95 Express transit service from Durango to Downtown Las Vegas / Operating support for freeway express transit routes. () - NHS	\$762,000
CL20090150-10 Map 1	SR 157 Kyle Canyon / Bridge Replacement (Const.) - Federal Lands Highways	\$800,000
CL200503-10 Map 1	SR 160 Warm Springs Rd. (Phase 3) from Industrial Blvd to Las Vegas (SR 604). CL 0.00 to 0.93 / Construct a new 6-lane roadway with sidewalk and bicycle facilities and a grade separation over I 15 (PE, RW, Const.) - Multi / STP Statewide \$7M SGT \$7M	\$14,000,000
CL201003-10 Map 1	SR 160 Pahrump Valley Rd from Mountain Springs to Ft. Apache Rd CL 20.77 to 11 / Widen to 4 lanes. (PE, RW, Const.) - Multi/ State General Fund \$16M, Private Developer \$34M	\$50,000,000
CL200902-10 Map 1	SR 595 Rainbow Blvd at Sahara Ave CL 40.80 / Intersection Improvements (PE, RW, Const.) - CMAQ	\$1,100,000
CL200704-10 Map 1	CC 215 Northern Beltway at US 95 from Hualapai to Tenaya Way / Upgrade system interchange, service interchange at Durango Dr. and widen from 4 to 6 lanes. (PE, RW) - Multi/ Question 10 \$21,850,000 Real Property \$6 M	\$27,850,000
CL201001-10 Map 1	CC 215 Northern Beltway at I 15 / Upgrade to System-to-System interchange and expand mainline. (PE, RW, Const.) - Multi / Real Property \$41M, High Priority \$11M, Question 10 \$3M	\$55,000,000
CL200834-10 FY 2010	Durango Dr. from CC 215 Southern Beltway to Desert Inn Rd / ITS communications and signal timing infrastructure (PE, RW, Const.) - CMAQ	\$665,000

# Proposed Highway Projects For FY 2010

**DRAFT**

**CLARK COUNTY**

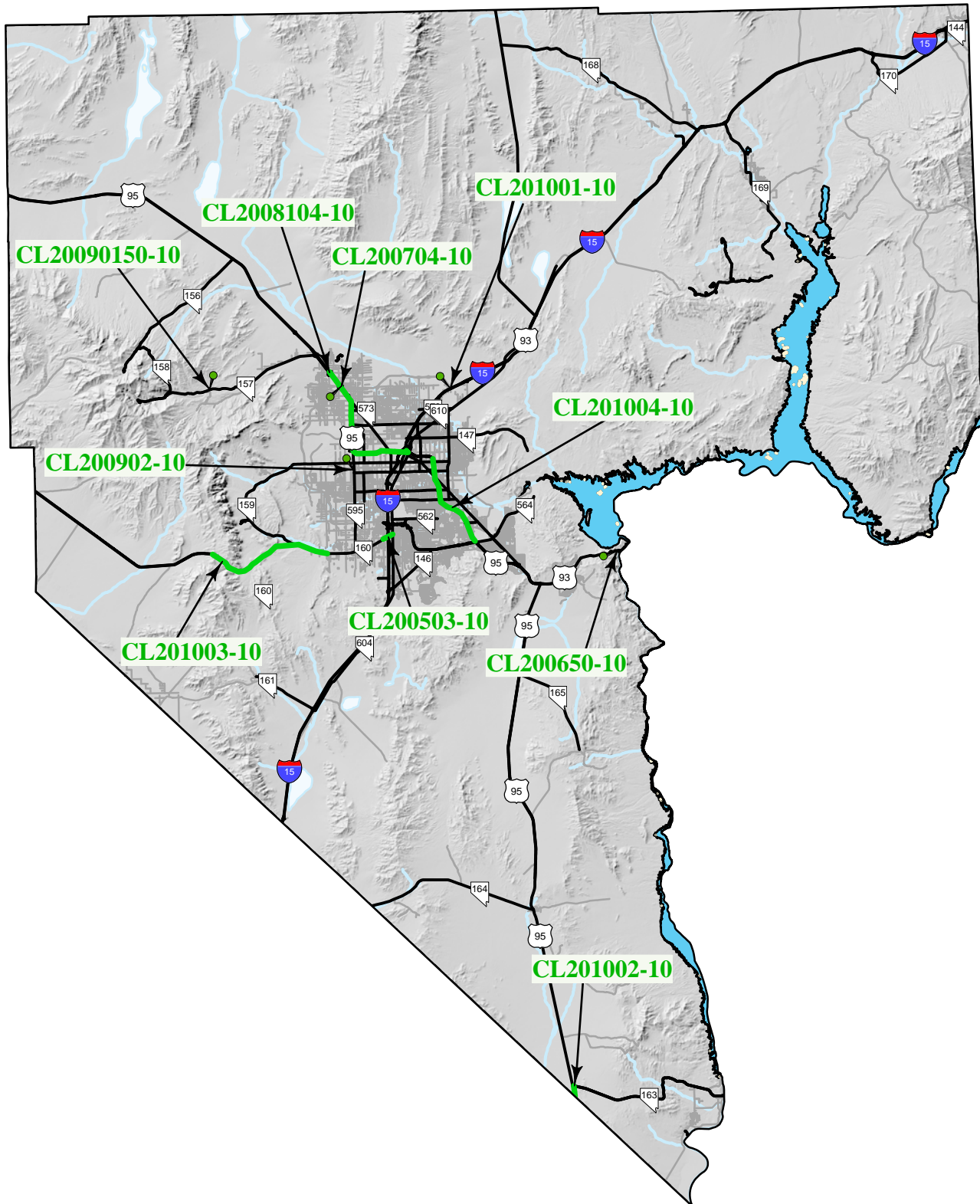
**DRAFT**

Map Location	Location / Project Description (Phase) - Fund Source	Total
CL2000104-10 FY 2010	FAST Freeway Management System / Institution and Operation of a Freeway Arterial System of Transportation (FAST) (PE, RW, Const.) - National Highway System	\$1,500,000
CL2003128-10 FY 2010	Freeway Service Patrol / Operation of a motorist assistance program on I 15 from Jean interchange to the Apex interchange and on I 515/US 95 from Railroad Pass to Charleston Rd (SR157) / () - National Highway System	\$1,500,000
CL201005-10 FY 2010	Northshore Rd. and Echo Bay Access Rd. PRA LAME 1 (9) & 11 (1) / Rehab Northshore Road (PE, Const.) - Federal Lands Highways	\$12,610,000
CL200480-10 FY 2010	Northshore Rd. and various routes (Echo Bay Overton Beach Cottonwood Cove). / Rehab Mile 26-40 (Const.) - Federal Lands Highways	\$400,000
CL200836-10 FY 2010	Off-road diesel engine retrofit program / Off-road diesel engine retrofits (PE, Const.) - CMAQ	\$361,200
CL200903-10 FY 2010	Park-and-Ride lots - Various Locations / Development of Park and Ride Lots (PE, RW, Const.) - Multi / CMAQ \$2M, STP Clark \$3.5M	\$5,500,000
CL200665-10 FY 2010	Park-and-Ride lots - Various Locations / Planning and development of Park and Ride Lots (PE, RW, Const.) - Multi / CMAQ \$2M, STP Clark \$3.5M	\$5,500,000
CL200308-10 FY 2010	Transportation Demand Management (TDM) Program / Products and services that promote the reduction of Single Occupant Vehicles on the region's roads in order to improve traffic congestion and air quality () - CMAQ	\$1,300,000
CL2010113-10 FY 2010	Truck Stops - Various Locations / Truck stop electrification to reduce emissions from trucks parked at various facilities (PE, Const.) - CMAQ	\$640,000

**Total Proposed Expenditures: \$207,488,200**



# NDOT Projects: Clark County



Prepared by:  
Nevada Department of Transportation  
October, 2008



This map is for display purposes only. No liability is assumed for the information displayed hereon.

T:\804ProjectMaps\ClarkCounty09\CL1001.gws

Map 1

**Clark County**  
**FY 2011**

# Proposed Highway Projects For FY 2011

**DRAFT**

**CLARK COUNTY**

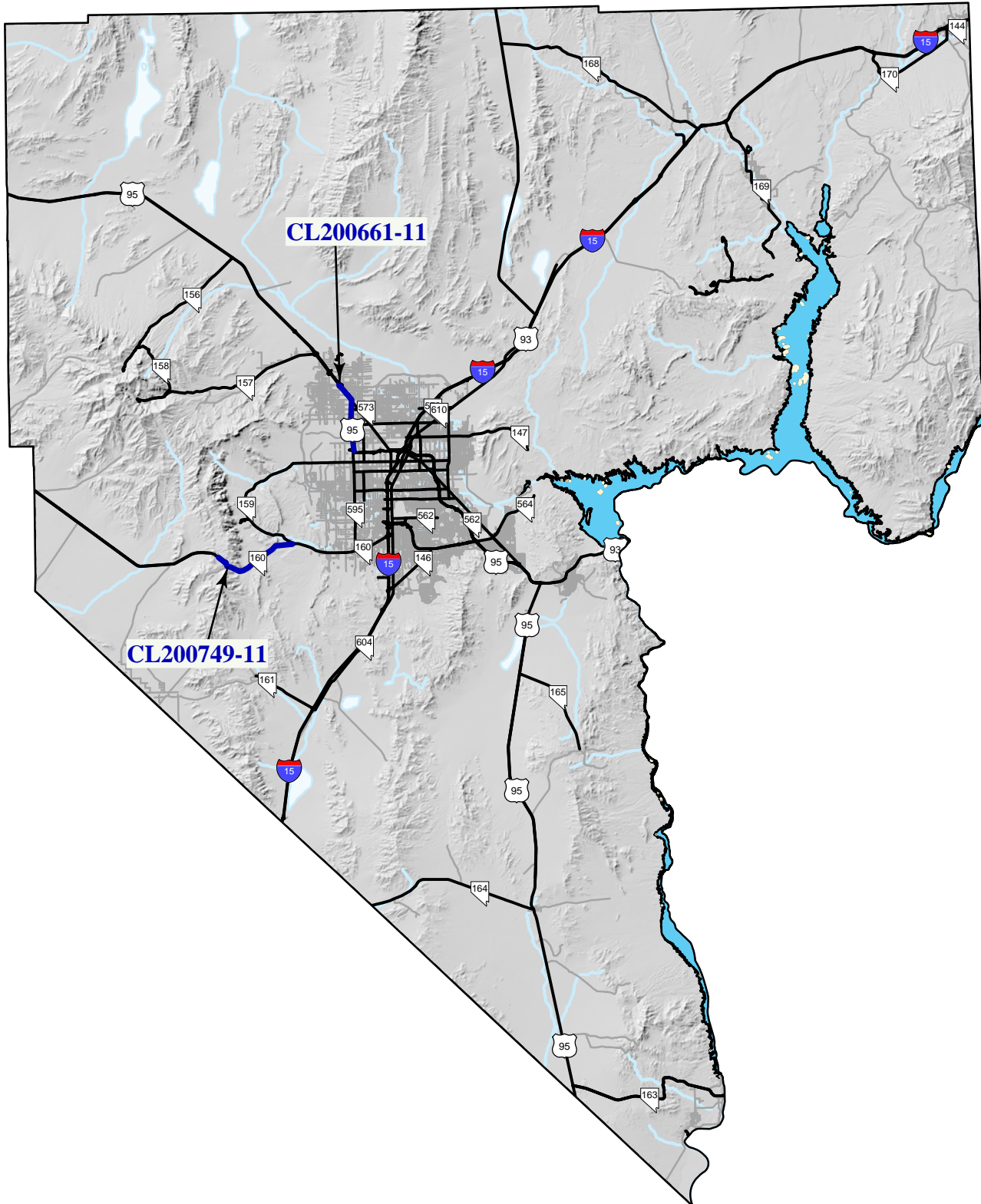
**DRAFT**

Map Location	Location / Project Description (Phase) - Fund Source	Total
CL200661-11 Map 1	US 95 from Rainbow Blvd (SR 595) to Ann Rd (Package 1) CL 80.73 to 86.75 / Widen from 6 to 8 lanes: Add aux. Lanes. Braid both the NB and SB ramps at the Rancho/Ann Rd. Intg. (Const.) - AB 595	\$145,000,000
CL200749-11 Map 1	SR 160 Pahrump Valley Rd from Red Rock Canyon Rd. (SR 159) to Mountain Springs. CL 11.082 to 20.774 / Widen to 4 lanes. (PE, RW, Const.) - Multi/State General Fund \$16 M Developer \$89M	\$105,000,000
CL2000104-11 FY 2011	FAST Freeway Management System / Institution and Operation of a Freeway Arterial System of Transportation (FAST) (PE, RW, Const.) - National Highway System	\$1,500,000
CL2003128-11 FY 2011	Freeway Service Patrol / Operation of a motorist assistance program on I 15 from Jean interchange to the Apex interchange and on I 515/US 95 from Railroad Pass to Charleston Rd (SR157) / () - National Highway System	\$1,500,000
CL200002-11 FY 2011	Martin Luther King / Industrial Rd connector NEON Phase 2 Palomino Ln to Wyoming / Construct a 6 lane overpass with grade separation at Oakey/Wyoming (PE) - Multi / SAFETEA-LU \$6.9M, AB 595 Bonded \$7.5M	\$14,400,000
CL201005-11 FY 2011	Northshore Rd. and Echo Bay Access Rd. PRA LAME 1 (9) & 11 (1) / Rehab Northshore Road (PE, Const.) - Federal Lands Highways	\$600,000
CL201104-11 FY 2011	Northshore Rd. PRA LAME 1 (10) / Rehab Northshore Road (PE) - Federal Lands Highways	\$10,000
CL200308-11 FY 2011	Transportation Demand Management (TDM) Program / Products and services that promote the reduction of Single Occupant Vehicles on the region's roads in order to improve traffic congestion and air quality () - CMAQ	\$1,300,000

**Total Proposed Expenditures:** **\$269,310,000**



# NDOT Projects: Clark County



Prepared by:  
Nevada Department of Transportation  
October, 2008



This map is for display purposes  
only. No liability is assumed for the  
information displayed hereon.

T:\804ProjectMaps\ClarkCounty09\CL1101.gws

Map 1



**Clark County**  
**FY 2012**

## Proposed Highway Projects For FY 2012

**DRAFT**

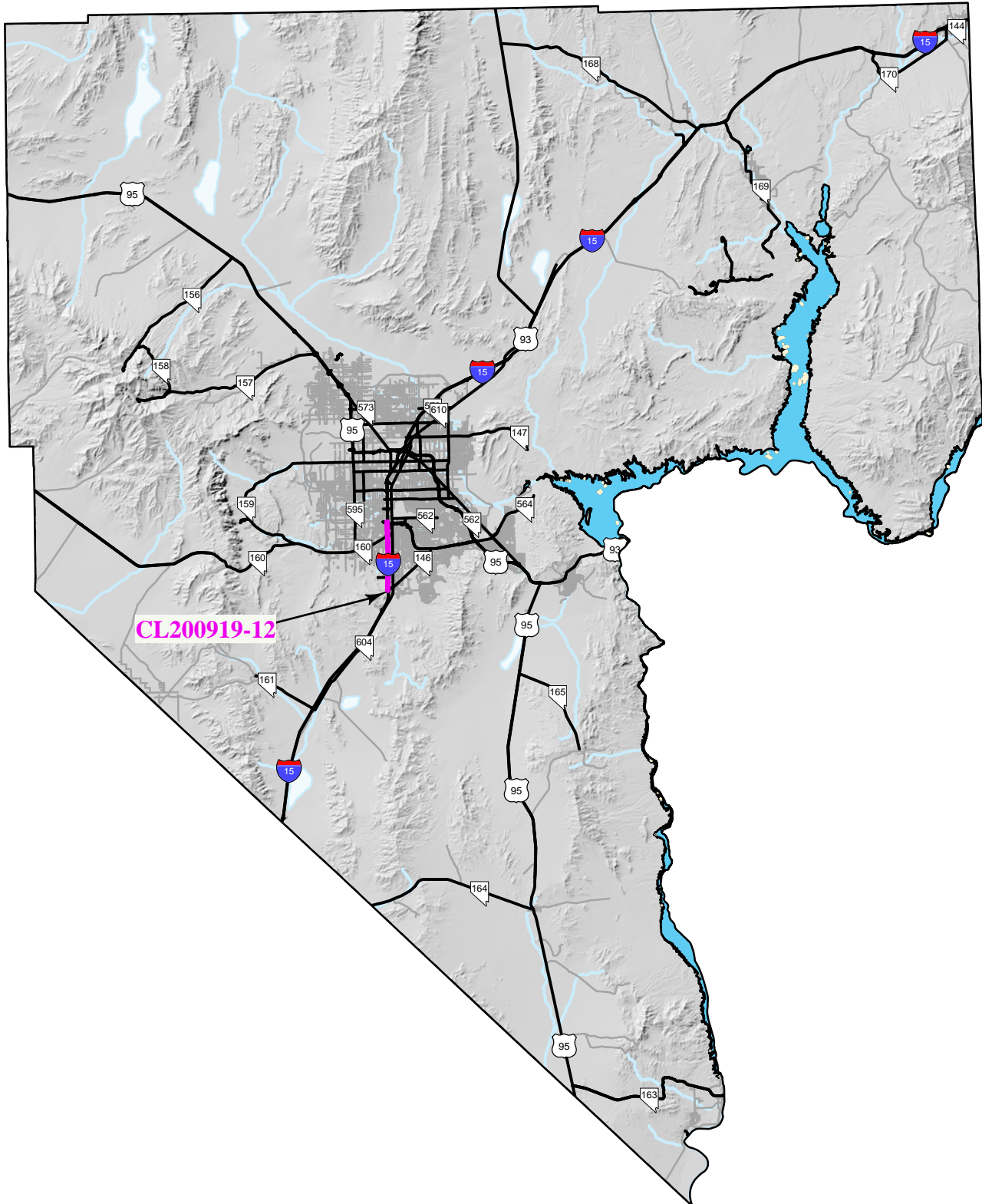
**CLARK COUNTY**

**DRAFT**

Map Location	Location / Project Description (Phase) - Fund Source	Total
CL200919-12 Map 1	I 15 From SR 146, St. Rose Parkway to I-215 / Design, Construction and Integration of the Freeway & Arterial System of Transportation (FAST Package C) (PE, RW, Const.) - CMAQ	\$8,600,000
CL2003128-12 FY 2012	Freeway Service Patrol / Operation of a motorist assistance program on I 15 from Jean interchange to the Apex interchange and on I 515/US 95 from Railroad Pass to Charleston Rd (SR157) / () - National Highway System	\$1,500,000
CL201104-12 FY 2012	Northshore Rd. PRA LAME 1 (10) / Rehab Northshore Road (PE, RW, Const.) - Federal Lands Highways	\$12,600,000
CL200308-12 FY 2012	Transportation Demand Management (TDM) Program / Products and services that promote the reduction of Single Occupant Vehicles on the region's roads in order to improve traffic congestion and air quality () - CMAQ	\$1,300,000

**Total Proposed Expenditures: \$24,000,000**

# NDOT Projects: Clark County



Prepared by:  
Nevada Department of Transportation  
October, 2008



This map is for display purposes  
only. No liability is assumed for the  
information displayed hereon.

T:\804ProjectMaps\ClarkCounty09\CL12.01.gws

Map 1



# **Clark County**

## **Long Range Element**

# Proposed Highway Projects For Long Range Element

**DRAFT**

**CLARK COUNTY**

**DRAFT**

Map Location	Location / Project Description (Phase) - Fund Source	Total
CLLRE97 LRE	I 15 at Sloan Rd. CL 25.52 / Construct an interchange (PE, RW, Const.) - Unknown	\$19,000,000
CLLRE95 LRE	I 15 at Sloan Rd. CL 25.52 / Construct a grade separated crossing at I 15 (PE, RW, Const.) - Unknown	\$8,000,000
CLLRE44 LRE	I 15 South from CA State Line to Sloan CL 0.00 to 25.52 / Widen from 6 to 8 lanes (PE, RW, Const.) - Unknown	\$200,000,000
CLLRE40 LRE	I 15 from State Line to the Southern Beltway CL 0.00 to 34.50 / Widen from 4 to 6 lanes (PE, RW, Const.) - Unknown	\$85,000,000
CLLRE37 LRE	I 15 South (Phase 2) from Sloan Rd to Blue Diamond Rd (SR 160) CL 25.52 to 35.54 / Widen from 6 to 8 lanes and add additional auxiliary lanes. (PE, RW, Const.) - Unknown	\$240,000,000
CLLRE52 LRE	I 15 from Tropicana Ave to St. Rose Pkwy. (SR 146) CL 27.00 to 37.40 / Widen from 8 to 10 lanes plus auxilliary lanes (PE, RW, Const.) - Unknown	\$98,000,000
CLLRE91 LRE	I 15 at Starr Ave CL 27.69 / Construct Interchange (PE, RW, Const.) - Unknown	\$31,843,780
CL201201-LRE LRE	I 15 @ I 215 Interchange / System to system Direct Connect HOV Ramps (PE, RW, Const.) (PE, RW, Const.) - Unknown	\$75,000,000
CLLRE45 LRE	I 15 from Blue Diamond (SR 160) to Tropicana Ave CL 33.54 to 37.40. / I 15 South Phase 3: Widen from 8 to 10 lanes and add additional auxiliary lanes (PE, RW, Const.) - Unknown	\$98,000,000
CL200962-LRE LRE	I 15 South (Phase 3) from Blue Diamond Rd (SR 160) to Tropicana Ave. CL 37.40 to 35.54 / Widen to 10 lanes, to include HOV lanes and additional auxilliary lanes and operational improvements. (PE, RW, Const.) - Unknown	\$405,000,000
CLLRE200 LRE	I 15 Northbound NEON Phase 4 From Sahara Ave to US 95 / Construct SB Collector Distributor Roads with new bridges over Sahara Ave Oakey/Wyoming, Charleston and northbound off ramps to Alta Dr. (PE,ROW,Const) (PE, RW, Const.) - Unknown	\$385,000,000



# Proposed Highway Projects For Long Range Element

**DRAFT**

**CLARK COUNTY**

**DRAFT**

Map Location	Location / Project Description (Phase) - Fund Source	Total
CL200670-LRE LRE	I 15 from I 215 to I 515/US 95 Spaghetti Bowl CL 34.84 to CL 42.88 / Widen to 14 lanes, to include HOV lanes. (PE, RW, Const.) - Unknown	\$800,000,000
CL200365-LRE LRE	I 15 from Sahara Ave to I 515/US 95 Interchange (Spaghetti Bowl). CL 40.50 to 42.88 / "Project Neon": Widen from 8 to 10 lanes plus auxiliary lanes and collector-distributor roads. (PE, RW, Const.) - Unknown	\$596,000,000
CL200079-LRE LRE	I 15 at Charleston Blvd. "Project Neon" CL 41.75 / Construct a Single Point Urban interchange (PE, RW, Const.) - Unknown	\$45,500,000
CLLRE201 LRE	I 15 Southbound NEON Phase 3 From US 95 to Sahara Ave / Construct SB Collector Distributor Roads with new bridges over Alta, Charleston and Oakey/Wyoming (PE,ROW,Const) (PE, RW, Const.) - Unknown	\$180,000,000
CLLRE93 LRE	I 15 at Craig Rd. (SR 573) CL 48.43 / Widen Craig Rd. (SR573) to 8 lanes at interchange (PE, RW, Const.) - Unknown	\$6,872,700
CL200916-LRE LRE	I 15 North (Phase 3) from SR 573 Craig Rd to Speedway Blvd CL 48.43 to CL 53.64 / Widen from 4 to 6 lanes. (PE, RW, Const.) - Unknown	\$200,000,000
CLLRE94 LRE	I 15 from North of Speedway Interchange CL 53.64 / Construct a new interchange (PE, RW, Const.) - Unknown	\$25,000,000
CLLRE35 LRE	I 15 North (Phase 4) from Speedway Blvd to Apex Interchange CL 53.64 to CL 58.16 / Widen 4 to 6 lanes (PE, RW, Const.) - Unknown	\$215,000,000
CL200603-LRE LRE	I 15 at MP 108 / Construct new interchange to serve Mesquite Airport. (PE, RW, Const.) - Unknown	\$14,043,780
CL201203-LRE LRE	I 15/US 95 Interchange (Spaghetti Bowl) - NEON Phase 1 / Construct a 4-lane system to system Direct Connect HOV Ramps, including add/drop lanes at Oakey/Wyoming. Widen i-15 to accommodate HOV ramps. (PE, RW, Const.) - Unknown	\$495,000,000
CL200920-LRE LRE	I 15 From SR 573, Craig Road to Apex / FAST Package D, Institution and operation of a Freeway & Arterial Management System of Transportation (PE, RW, Const.) - Unknown	\$19,100,000

# Proposed Highway Projects For Long Range Element

**DRAFT**

**CLARK COUNTY**

**DRAFT**

Map Location	Location / Project Description (Phase) - Fund Source	Total
CL201103-LRE LRE	I 15 From CA Stateline to SR 146 , ST Rose Parkway / FAST Package G, Institution and operation of a Freeway & Arterial Management System of Transportation (PE, RW, Const.) - Unknown	\$14,000,000
CLLRE54 LRE	I 515 from Foothill Grade Separation to Charleston Blvd CL 58.74 to CL 71.75 / Widen to 10 lanes; add new interchange at Sahara Ave. (PE, RW, Const.) - Unknown	\$1,790,400,000
CLLRE53 LRE	I 515 / US 95 (Phase 1) from Charleston to I 15 (Spaghetti Bowl) CL 71.75 to 75.66 / Widen to 10 lanes, to include HOV lanes and add new interchanges at Pecos Rd, F St. (PE, RW, Const.) - Unknown	\$1,390,400,000
CL200277-LRE LRE	US 93 / Boulder City Corridor (Phase 2) from the Hoover Dam (Pat Tillman/Michael O'Callahan) Bridge to US93/95 Jct. / Construct a new freeway. (PE, RW, Const.) - Unknown	\$600,000,000
CL200201-LRE LRE	US 93 / Boulder City Corridor (Phase 1) US 93/95 Jct to Foothills Grade Separation. / Construct a new freeway. (PE, RW, Const.) - Unknown	\$230,000,000
CLLRE42 LRE	US 93 from US 95 Jct. to Hoover Dam Alternative crossing Boulder City Bypass CL 10.89 to 0.00 / Construct a freeway (PE, RW, Const.) - Unknown	\$74,000,000
CL201102-LRE LRE	US 93 From Jct I-515 to Boulder City / FAST Package F, Institution and operation of a Freeway & Arterial Management System of Transportation (PE, RW, Const.) - Unknown	\$7,400,000
CL199889-LRE LRE	US 95 from US 93 to Railroad Pass. CL 57.00 to 58.69 / Construct a truck climbing lane NB (PE, RW, Const.) - Unknown	\$2,000,000
CLLRE18 LRE	US 95 North (Package 3) from Centennial Pkwy (Beltway) to Mountain Edge Parkway CL 88.10 to CL 92.10 / Centennial Pkwy. to Durango: Construct two mixed use lanes and implement HOV lane each direction (Widen from 4 to 8 lanes). Durango to Mountain Edge Pkwy.: Construct one mixed use lane in each direction (Widen from 4 to 6 lanes). (PE, RW, Const.) - Unknown	\$46,800,000
CL201101-LRE LRE	US 95 North (Package 2) from Ann Rd to Kyle Canyon Rd CL 86.75 to 92.81 / Ann to Centennial: widen 6 to 8 lanes. Add Auxilliary lanes. Centennial to Durango: widen from 4 to 8 lanes; Durango to Kyle Canyon: widen from 4 to 6 lanes (PE, RW, Const.) - Unknown	\$270,000,000
CL201202-LRE LRE	US 95 From Durango Road to SR 157, Kyle Canyon Road / FAST Package E, Institution and operation of a Freeway & Arterial Management System of Transportation (PE, RW, Const.) - Unknown	\$6,200,000

# Proposed Highway Projects For Long Range Element

**DRAFT**

**CLARK COUNTY**

**DRAFT**

Map Location	Location / Project Description (Phase) - Fund Source	Total
CLLRE99 LRE	SR 160 Blue Diamond Rd at I 15 CL 0.56 / Construct a flyover ramp from EB SR 160 to NB I 15. (PE, RW, Const.) - Unknown	\$45,000,000
CLLRE55 LRE	SR 160 Pahrump Valley Rd from FT. Apache to Rainbow Blvd CL 11 to 4.41 / Widen to 4 lanes (PE, RW, Const.) - Unknown	\$25,000,000
CL200726-LRE LRE	SR 564 Lake Mead Parkway from 0.17 M N of Three Kids Mine Road for 0.20 miles. CL 7.60 to 7.80 / Drainage Improvements (Const.) - Unknown	\$350,000
CLLRE92 LRE	SR 610 Lamb Blvd / Donovan Way Connector from Donovan Way / Ann Rd to Novak / Donovan Way / Construct to 4 lanes (PE, RW, Const.) - Unknown	\$2,500,000
CL200704-LRE LRE	CC 215 Northern Beltway at US 95 from Hualapai to Tenaya Way / Upgrade system interchange, service interchange at Durango Dr. and widen from 4 to 6 lanes. (PE, RW, Const.) - Unknown	\$150,075,000
CLLRE46 LRE	SP 52 Spring Mountain Ranch State Park Rd from Red Rock Rd (SR 159) to Visitor Center. / Chip seal Special Event Rd, widen & gavel base & enlarge event parking area (Dependent on Financing from State Parks) (PE, RW, Const.) - Unknown	\$41,462
CLLRE112 LRE	Ann Rd. from Hualapai Way to CC-215 Western Beltway / Widen to 4 lanes. (PE, RW, Const.) - Unknown	\$1,750,000
CLLRE82 LRE	Belmont St. / Evans Ave Connector from Statz St to Cartier Ave / Reconstruct and realign to 4 lanes (PE, RW, Const.) - Unknown	\$3,000,000
CL200663-LRE LRE	Decatur Blvd from Blue Diamond Rd (SR 160) to Warm Springs Rd / Construct to 4 lanes (PE, RW, Const.) - Unknown	\$11,719,000
CL2000104-LRE LRE	FAST Freeway Management System / Institution and Operation of a Freeway Management System (FAST System) (PE, RW, Const.) - Unknown	\$69,200,000

# Proposed Highway Projects For Long Range Element

**DRAFT**

**CLARK COUNTY**

**DRAFT**

Map Location	Location / Project Description (Phase) - Fund Source	Total
CL2003128-LRE LRE	Freeway Service Patrol / Operation of a motorist assistance program on I 15 from Jean interchange to the Apex interchange and on US 95/I 515 from Railroad Pass to Charleston Park Rd / Kyle Canyon (SR157) () - Unknown	\$56,000,000
CL200495-LRE LRE	Kyle/Lee Canyons and Deer Creek (FH 11 FH 20 FH 22) / Various construction projects. (PE, RW, Const.) - Unknown	\$3,000,000
CL200002-LRE LRE	Martin Luther King / Industrial Rd connector from Wyoming Ave to Palomino Ln. / "Project Neon": Construct a 6 lane overpass with a grade separation at Oakey Bl. (PE, RW, Const.) - Unknown	\$6,843,880
CLLRE83 LRE	Northern Beltway at Highland Dr. / Construct a grade separated crossing (PE, RW, Const.) - Unknown	\$3,000,000
CLLRE84 LRE	Northern Beltway at Belmont St / Construct a grade separated crossing (PE, RW, Const.) - Unknown	\$2,200,000
CLLRE85 LRE	Northern Beltway at Clayton St / Construct a grade separated crossing (PE, RW, Const.) - Unknown	\$2,700,000
CLLRE86 LRE	Northern Beltway at Commerce St / Construct a grade separated crossing (PE, RW, Const.) - Unknown	\$2,700,000
CL2006110-LRE LRE	Ozone Non-Attainment Area - Clark County / Various measures to reduce ozone emissions, to be determined in the ozone State Implementation Plan (SIP). (PE, Const.) - Unknown	\$12,000,000
CLLRE90 LRE	Pebble Rd at I 15 from Las Vegas Blvd to Blue Diamond Rd (SR 160) / Construct to 6 lanes, 100' ROW and an Interchange at I-15 (PE, RW, Const.) - Unknown	\$15,000,000
CLLRE108 LRE	Pedestrian circulation improvements - Various Locations / Construct pedestrian routes to improve circulation and reduce vehicular traffic associated with various major developments. (PE, RW, Const.) - Unknown	\$3,000,000

# Proposed Highway Projects For Long Range Element

**DRAFT**

**CLARK COUNTY**

**DRAFT**

Map Location	Location / Project Description (Phase) - Fund Source	Total
CL200204-LRE LRE	Summerlin Pkwy from US 95 to Rampart Blvd / Widen median for HOV lanes (4 to 6 lanes), connector from Rainbow to Summerlin Pkwy Westbound (PE, RW, Const.) - Unknown	\$4,000,000
CL200668-LRE LRE	Summerlin Pkwy from CC 215 Western Beltway to US 95 / Widen to 8 lanes. (PE, RW, Const.) - Unknown	\$37,303,000
CLLRE14 LRE	Summerlin Pkw. from CC 215 (Western Beltway) to Rampart Blvd. / Widen to 6 lanes (PE, RW, Const.) - Unknown	\$18,000,000
CL2006112-LRE LRE	Traffic flow improvements - Various Locations / Turn lanes, signalization and other traffic flow improvements at various locations (PE, RW, Const.) - Unknown	\$8,700,000
CL200308-LRE LRE	Transportation Demand Management (TDM) Program / Products and services that promote the reduction of Single Occupant Vehicles on the region's roads in order to improve traffic congestion and air quality () - Unknown	\$29,200,000
CLLRE70 LRE	Valley of Fire State Park / Pave Beehive parking lot (Dependent on Financing from State Parks) (PE, RW, Const.) - Unknown	\$45,652
CLLRE69 LRE	Valley of Fire State Park / Pave Arrowhead Trail parking lot (Dependent on Financing from State Parks) (PE, RW, Const.) - Unknown	\$15,828
CLLRE71 LRE	Valley of Fire State Park / Pave Dump Station Rd (Dependent on Financing from State Parks) (PE, RW, Const.) - Unknown	\$15,828
CLLRE72 LRE	Valley of Fire State Park / Pave East Petrified Log parking lot (Dependent on Financing from State Parks) (PE, RW, Const.) - Unknown	\$9,428
CLLRE73 LRE	Valley of Fire State Park / Pave Loop Rd (Dependent on Financing from State Parks) (PE, RW, Const.) - Unknown	\$60,072

**Proposed Highway Projects For Long Range Element****DRAFT****CLARK COUNTY****DRAFT**

Map Location	Location / Project Description (Phase) - Fund Source	Total
CLLRE74 LRE	Valley of Fire State Park / Pave Mouse's Tank parking lot (Dependent on Financing from State Parks) (PE, RW, Const.) - Unknown	\$41,428
CLLRE75 LRE	Valley of Fire State Park / Pave road and parking lot at west Petrified Logs (Dependent on Financing from State Parks) (PE, RW, Const.) - Unknown	\$24,628
CLLRE76 LRE	Valley of Fire State Park / Pave road to Campground A (Dependent on Financing from State Parks) (PE, RW, Const.) - Unknown	\$19,220
CLLRE77 LRE	Valley of Fire State Park / Pave road to Silica Dome/Fire Canyon (Dependent on Financing from State Parks) (PE, RW, Const.) - Unknown	\$54,662
CLLRE78 LRE	Valley of Fire State Park / Redo road to the Cabins (Dependent on Financing from State Parks) (PE, RW, Const.) - Unknown	\$19,444
CLLRE68 LRE	Valley of Fire State Park / Install culvert in main road west of Seven Sisters (Dependent on Financing from State Parks) (PE, RW, Const.) - Unknown	\$10,730
CL200724-LRE LRE	Various Locations (I-15/I-515/I-215/US-95) / URETEX Contract (inject / level) various locations I-15 & US-95 (Const.) - Unknown	\$300,000
CLLRE88 LRE	Walnut St at CC-215 Northern Beltway / Construct a grade separated crossing (PE, RW, Const.) - Unknown	\$2,200,000

**Total Proposed Expenditures: \$9,187,659,522**

Douglas







# **Douglas County**

# Proposed Highway Projects For FY 2009 - 2018

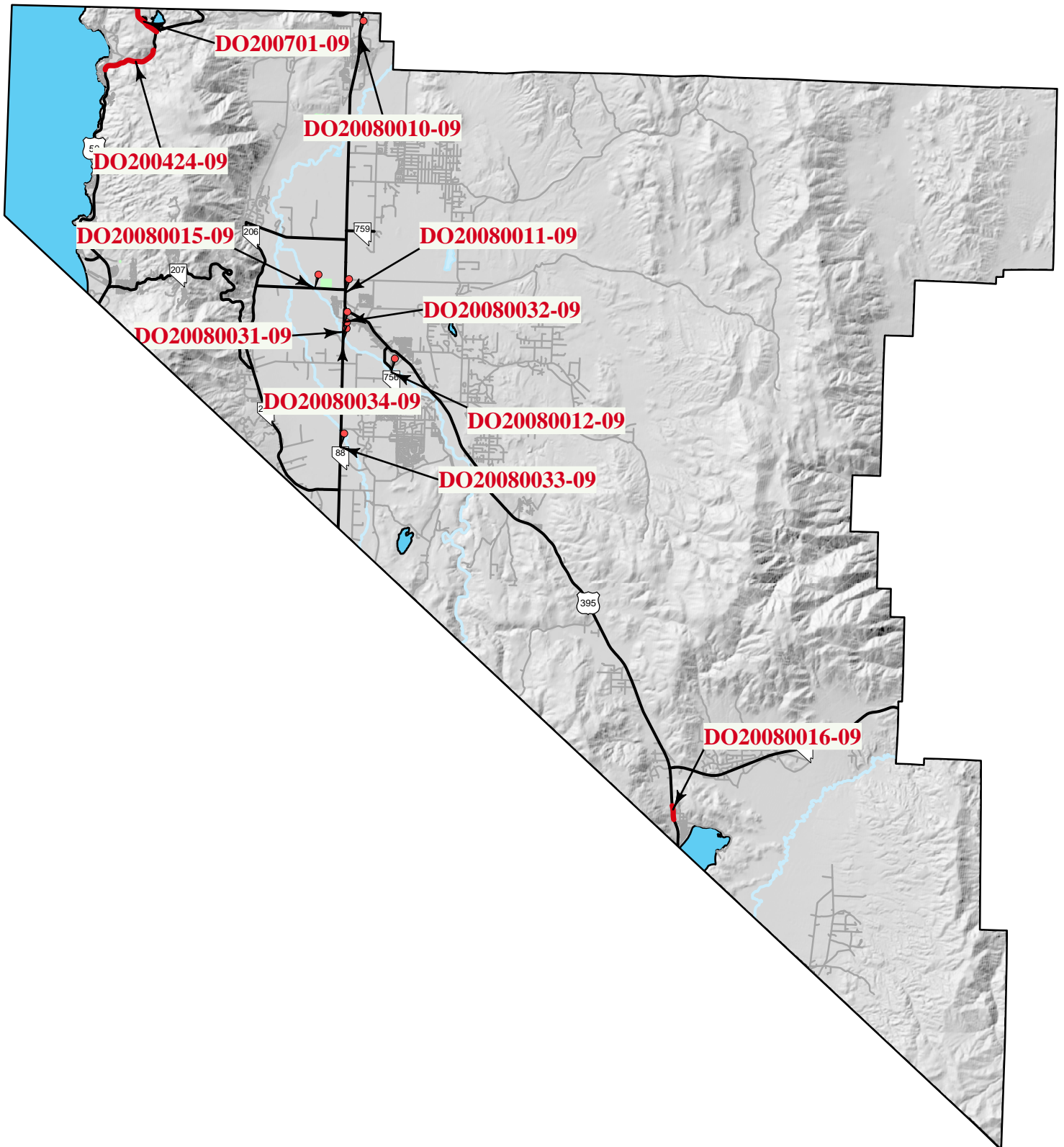
**DRAFT**

**DOUGLAS COUNTY**

**DRAFT**

Map Location	Location / Project Description (Phase) - Fund Source	Total
DO200424-09 FY 2009	US 50 from 1.00 M E of Jct. with Cedar Brook Dr for 2.07 M. DO 9.60 to 11.67 / Erosion control, water quality improvements (PE. RW) - Tahoe Bond	\$615,000
DO20080010-09 FY 2009	US 395 at 0.08 M N of the Jct of Jacks Valley Rd DO 33.25 / Install Programmable Message Sign (Const.) - State Gas Tax	\$250,000
DO20080011-09 FY 2009	US 395 at 0.08 M S of the Jct of Muller Lane. DO 24.00 / Install Programmable Message Sign (Const.) - State Gas Tax	\$250,000
DO20080016-09 FY 2009	US 395 from 1.00 M N of the NV/CA Stateline for 0.05 M (Topaz Park Road) DO 1.00 to 1.50 / Intersection Improvements (Const.) - State Gas Tax	\$350,000
DO200701-09 FY 2009	SR 28 from US 50 at Spooner Jct to the DO/CC County Line. DO 0.00 to 1.23 / Coldmill, PBS w/open grade (Const.) - State Funded - 3R	\$556,890
DO20080031-09 FY 2009	SR 88 Woodsford Rd at 0.98 M N of the Jct of Waterloo Ln. DO 6.86 / Replace bridgerails and guardrails (Structure B-553) (Const.) - District Contract	\$251,783
DO20080032-09 FY 2009	SR 88 Woodsford Rd at the Cottonwood Slough. DO 7.23 / Replace bridgerails and guardrails (Structure B-575) (Const.) - District Contract	\$216,837
DO20080033-09 FY 2009	SR 88 Woodsford Rd at the Brockliss Slough. DO 2.89 / Replace bridgerails and guardrails (Structure B-576) (Const.) - District Contract	\$237,662
DO20080034-09 FY 2009	SR 88 Woodsford Rd at the Home Slough. DO 6.64 / Replace bridgerails and guardrails (Structure B-580) (Const.) - District Contract	\$208,391
DO20080012-09 FY 2009	SR 756 Centerville Rd at 0.25 M E of the Jct of Waterloo Ln (Structure B-1601) DO 2.94 / Bridge Railing Replacement (Const.) - State Gas Tax	\$150,000
DO20080015-09 FY 2009	SR 757 Mottsville Lane at 2.10 M E of Jct of SR 206 (Structure B-1330) DO 2.10 / Bridge Repair (Const.) - State Gas Tax	\$150,000

# NDOT Projects: Douglas County



Prepared by:  
Nevada Department of Transportation  
July, 2008



This map is for display purposes  
only. No liability is assumed for the  
information displayed hereon.

T:\804ProjectMaps\DouglasCounty09\DO0901.gws

DO-1M

# Proposed Highway Projects For FY 2009 - 2018

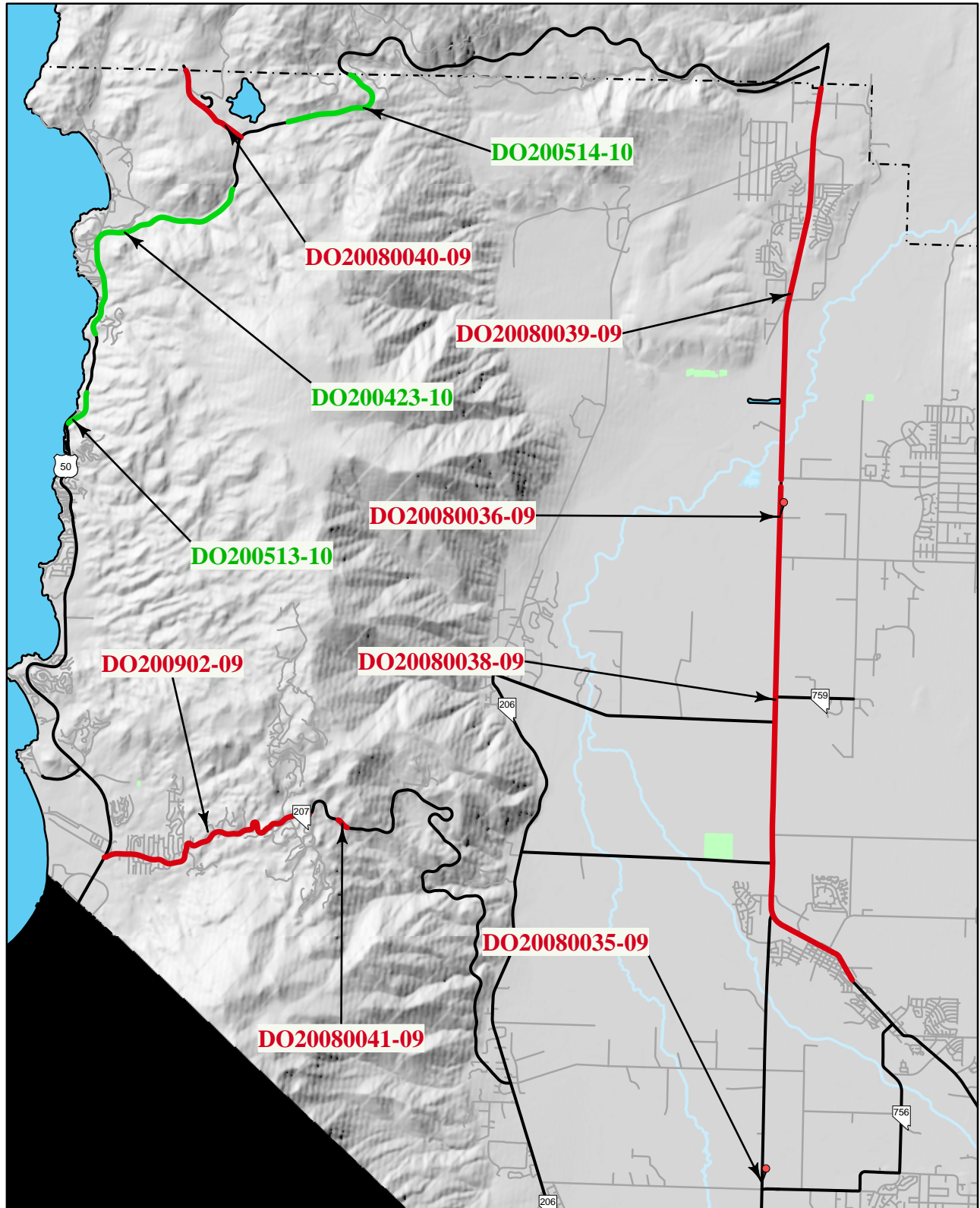
**DRAFT**

**DOUGLAS COUNTY**

**DRAFT**

Map Location	Location / Project Description (Phase) - Fund Source	Total
DO20080036-09 FY 2009	US 395 at 0.54 M N of the Jct of Johnson Ln. DO 28.50 / Install lighting at the chain up area. (Const.) - State Forces	\$21,516
DO20080038-09 FY 2009	US 395 from 1.39 M N of the Jct of Lampe Ln to 0.29 M N of the Jct of Johnson Ln. DO 22.10 to 28.88. / Traffic control for Micro-surfacing (Const.) - State Forces	\$34,046
DO20080039-09 FY 2009	US 395 from the Jct of Stephanie Way to the DO/CC County Line. DO 28.97 to 34.00. / Traffic control for Micro-surfacing (Const.) - State Forces	\$59,274
DO20080040-09 FY 2009	SR 28 North Shore Rd from US 50 to DO/CC county line. DO 0.00 to 1.23 / Micro-surfacing (Const.) - District Contract	\$99,710
DO20080035-09 FY 2009	SR 88 Woodsford Rd at the Rocky Slough. DO 4.45 / Replace bridgerails and guardrails (Structure B-627) (Const.) - District Contract	\$197,433
DO200902-09 FY 2009	SR 207 Kingsbury Grade from the Jct with US 50 to the Summit at Daggett Pass. DO 0.00 to 3.14 / Master Plan and Design Water Quality Enhancement & Erosion Control Features (PE, RW, Const.) - Tahoe Bond	\$5,675,000
DO20080041-09 FY 2009	SR 207 Kingsbury Grade from 1.50 M S of Logging Road Lane for 0.15 M. DO 3.75 to 3.90 / Construct approach to new Kingsbury Maintenance Station. (Const.) - District Contract	\$400,000
DO200423-10 FY 2010	US 50 from 1.32 M E of Cave Rock for 3.27 M. DO 8.40 to 11.67 / Cut slope improvements (Const.) - Tahoe Bond	\$13,875,000
DO200513-10 FY 2010	US 50 from the north side of Cave Rock to 0.50 M N of Cave Rock. DO 7.13 to 7.63 / Master Plan and Design water quality enhancement features along US 50 (PE) - Other	\$500,000
DO200514-10 FY 2010	US 50 from Spooner Summit to the DO/CC County Line. DO 13.00 to 14.58 / Evaluate storm drainage system, structural deficiencies & drainage options, design slope stability, erosion control & wate quality enhancements along US 50 (Const.) - State Funded	\$1,584,231
DO200424-LRE LRE	US 50 from 1.00 M E of Jct. with Cedar Brook Dr for 2.07 M E. DO 9.60 to 11.67 / Erosion control, water quality improvements (Const.) - Unknown	\$3,450,000

# NDOT Projects: Douglas County



Prepared by:  
Nevada Department of Transportation  
September, 2008



This map is for display purposes only. No liability is assumed for the information displayed hereon.

T:\804ProjectMaps\DouglasCounty09\DO0902.gws

DO-2M

# Proposed Highway Projects For FY 2009 - 2018

**DRAFT**

**DOUGLAS COUNTY**

**DRAFT**

Map Location	Location / Project Description (Phase) - Fund Source	Total
DO20080025-LRE LRE	SR 88 Woodfords from County Rd to the Jct of US 395. DO 7.49 to 11.16 / Widen from 2 to 4 lanes (Const.) - Unknown	\$25,000,000
DO20080018-LRE LRE	US 395 from the Jct of Jacks Valley Rd to the DO/CC County Line (Spooner Junction). DO 33.17 to 33.96 / Build direct connect to new Carson Freeway, frontage roads w/bike lanes and sidewalks, grade separation and interchange (Const.) - Unknown	\$215,000,000
DO20080019-LRE LRE	US 395 from the Jct of Plymouth Dr S to the Jct of Jacks Valley Rd. DO 31.21 to 33.17 / Build four lane freeway, with one lane one way frontage roads on each side, overpass and interchange (Const.) - Unknown	\$62,000,000
DO20080020-LRE LRE	US 395 from Jct of Johnson Ln to the Jct of Plymouth Dr. DO 27.96 to 31.21 / Build four lane freeway, with one lane one way frontage roads on each side, overpass and interchange (Const.) - Unknown	\$73,000,000
DO20080021-LRE LRE	US 395 from the Jct of Muller Ln to the Jct of Jonson Ln. DO 24.08 to 27.96 / Build four lane freeway, with one lane one way frontage roads on each side, overpass and interchange (Const.) - Unknown	\$73,000,000
DO20080022-LRE LRE	US 395 from SR 88 Woodfords Rd to the Jct of Muller Ln. DO 23.43 to 24.08 / Build six lane arterial (Const.) - Unknown	\$126,000,000
DO20080024-LRE LRE	Dresslerville Rd from SR 88 to US 395 / Build two lane road (West side bypass) (Const.) - Unknown	\$46,000,000
DO20080026-LRE LRE	Dressler Rd from SR 88 to US 395 / Build 3 miles of new road (Dressler Lane extension) (Const.) - Unknown	\$46,000,000
DO20080027-LRE LRE	New road south of Pinenut Rd to the Carson City Freeway / Build 20 miles of new 4 lane road (East side bypass) (Const.) - Unknown	\$268,000,000

**Proposed Highway Projects For FY 2009 - 2018****DRAFT****DOUGLAS COUNTY****DRAFT**

Map Location	Location / Project Description (Phase) - Fund Source	Total
DO20080028- LRE LRE	SR 756 from 0.01 M E of the Jct of Dresslerville & Drayton to the Jct of Waterloo Ln. DO 1.94 to 2.61 / Widen to 4 lanes (Const.) - Unknown	\$11,000,000
DO20080029- LRE LRE	US 395 from Church St to Mill St / Replace existing sidewalk area and driveways (Const.) - Unknown	\$1,280,000
DO20080030- LRE LRE	Northern terminus to Gilman Avenue / High School Street Extension (Const.) - Unknown	\$900,000
DO20080023- LRE LRE	US 395 from the Jct of Palomino Ln to the Jct of Pinenut Rd. DO 16.26 to 19.54 / Widen to four lanes with center left turn lane (Const.) - Unknown	\$29,000,000
DOLRE02 LRE	SR 759 Douglas County Airport Rd from US 395 to the Douglas County Airport. / Widen road. (PE, RW, Const.) - Unknown	\$4,600,000

**Total Proposed Expenditures: \$1,009,912,773**









# **Elko County**

# Proposed Highway Projects For FY 2009 - 2018

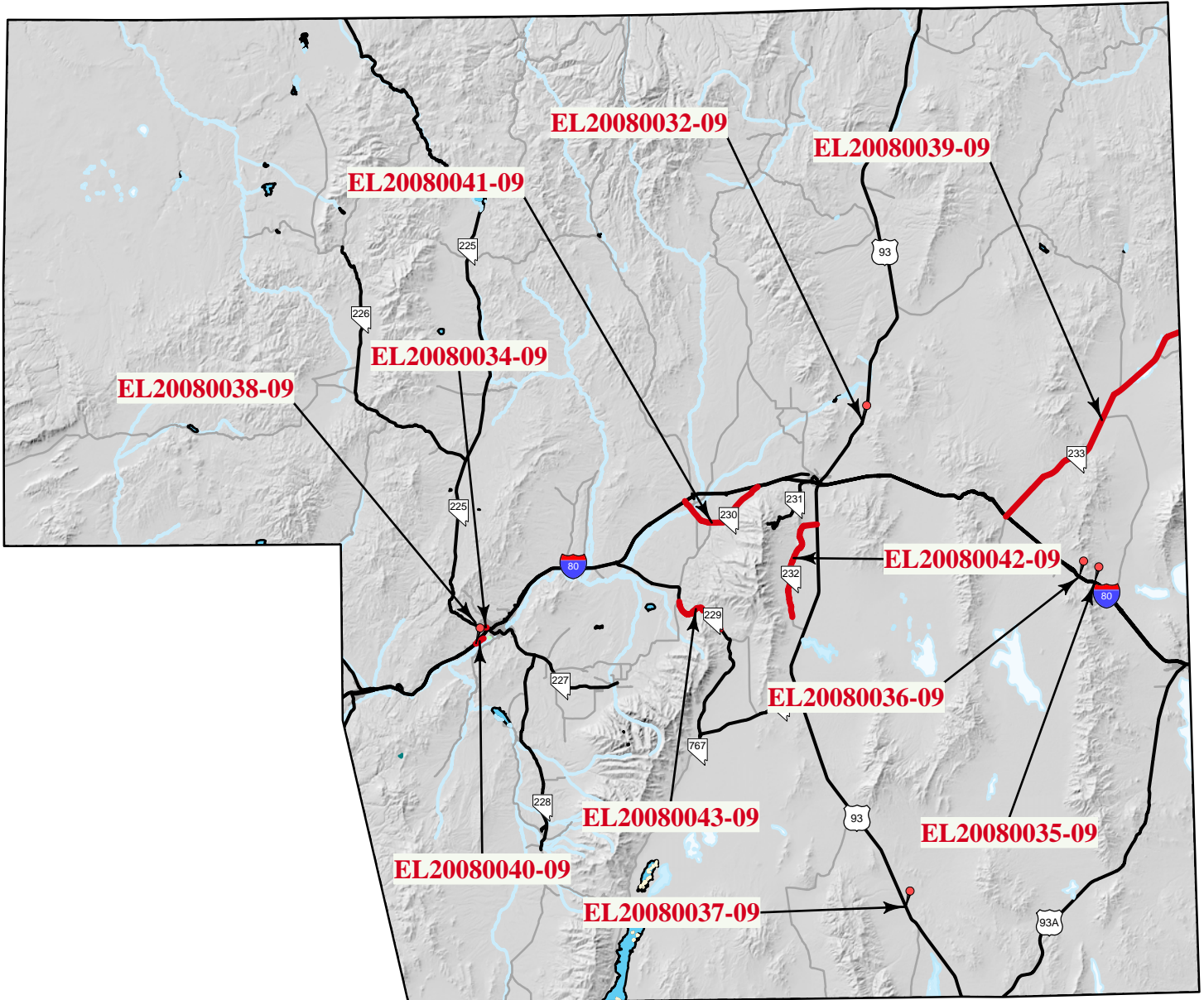
**DRAFT**

**ELKO COUNTY**

**DRAFT**

Map Location	Location / Project Description (Phase) - Fund Source	Total
EL20080035-09 FY 2009	I 80 at 5.93 M E of the Shafter Intg (Exit 387). EL 115.54 / Repair spalling bridge walls. Structure G-928 E & W (Const.) - District Contract	\$24,000
EL20080036-09 FY 2009	I 80 3.75 M E of the Shafter Intg (Exit 387). EL 113.35. / Repair spalling bridge walls. Structure G-927 E and W. (Const.) - District Contract	\$87,000
EL20080037-09 FY 2009	US 93 from 14.00 M N of the WP/EL County Line for 0.10 M. EL 14.00 to 14.10 / Construct and Pave New Salt Sand Pad (Const.) - State Forces	\$168,848
EL20080032-09 FY 2009	US 93 at 10.00 M N of Wells. EL 84.00 / Construct Wildlife Overpass (Const.) - State Gas Tax	\$1,500,000
EL20080034-09 FY 2009	SR 225 Mountain City Highway from I 80 Elko Intch S for 0.23 M EL 1.36 to 1.59 / Capacity Improvement, Add Right Turn Lane (Const.) - State Gas Tax	\$200,000
EL20080043-09 FY 2009	SR 229 Halleck & Secret Pass Rd from the Jct of Co Rd to Lamoille for 8.45 M. EL 11.05 to 19.50 / Purchase Chips, Double Chip Seal (Const.) - State Forces	\$333,184
EL20080041-09 FY 2009	SR 230 Starr Valley Rd from Deeth-Starr Valley Intg to the Jct of FR EL31. EL 0.00 to 12.89 / Purchase Chips, Chip Seal w/Flush Seal (Const.) - State Forces	\$265,056
EL20080042-09 FY 2009	SR 232 Clover Valley Rd from the Beginning State Maintained Rd to US 93. EL 2.65 to 17.15 / Purchase Chips, Chip Seal w/Flush Seal (Const.) - State Forces	\$286,158
EL20080039-09 FY 2009	SR 233 Montello Rd from Oasis Intg to the NV/UT State Line. EL 0.00 to 34.17 / Purchase Chips, Chip Seal w/Flush Seal (Const.) - State Forces	\$721,546
EL20080038-09 FY 2009	SR 535 Idaho St at the W Elko Intg. EL 21.09 / Cattle Guard Replacement (Const.) - State Forces	\$18,124
EL20080040-09 FY 2009	SR 535 Idaho St from the W Elko Intg to 2.10 M E of the Jct of FR EL08 Giudici Ranch. EL 21.09 to 24.13 / Purchase Chips, Chip Seal w/Flush Seal (Const.) - State Forces	\$62,231

# NDOT Projects: Elko County



Prepared by:  
Nevada Department of Transportation  
October, 2008



This map is for display purposes  
only. No liability is assumed for the  
information displayed hereon.

# Proposed Highway Projects For FY 2009 - 2018

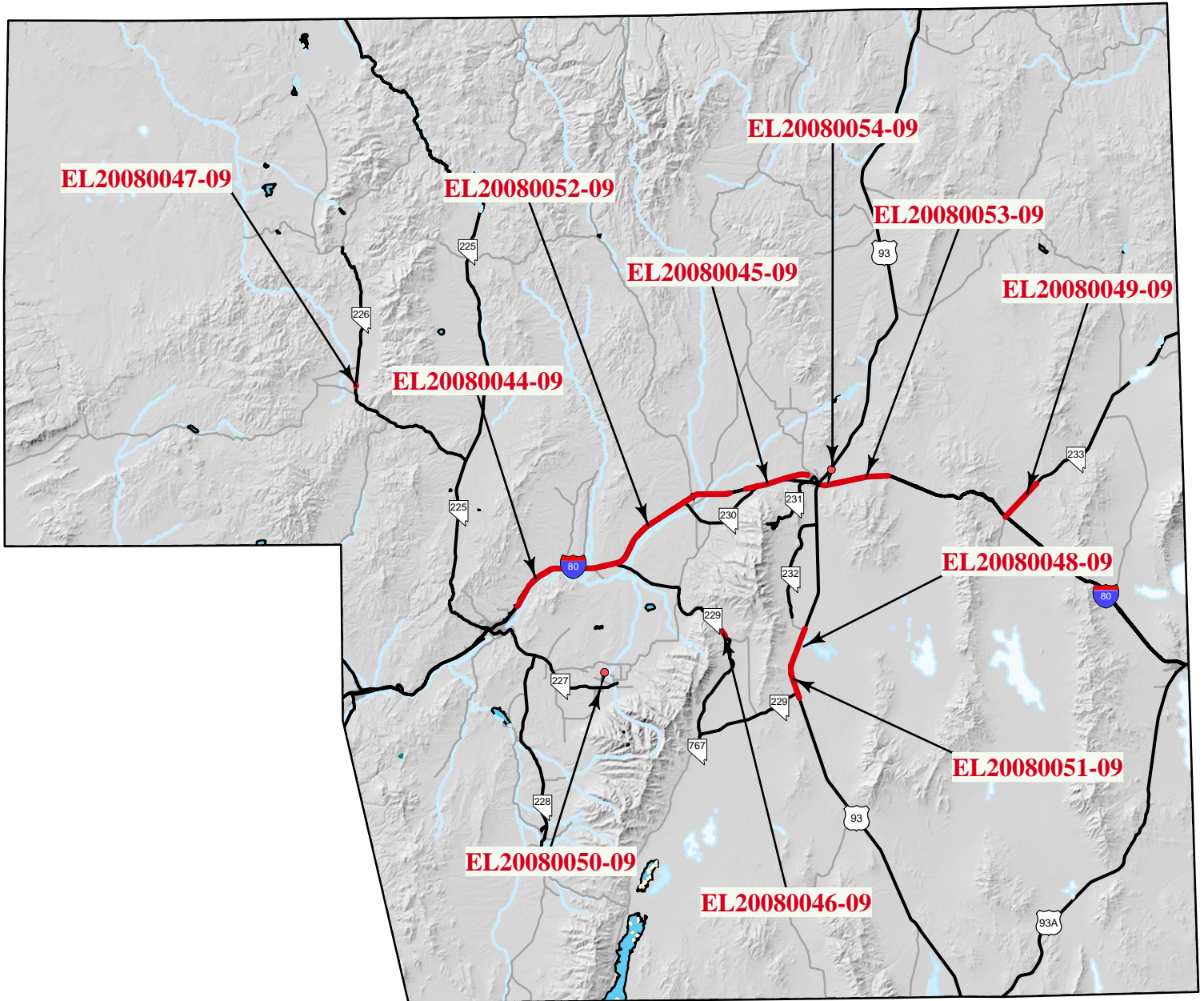
**DRAFT**

**ELKO COUNTY**

**DRAFT**

Map Location	Location / Project Description (Phase) - Fund Source	Total
EL20080052-09 FY 2009	I 80 from 6.11 M E of the East Elko Intg to 6.13 M E of the Deeth/Starr Valley Intg. EL 31.88 to 62.10 / Flush Seal on Shoulders (Const.) - State Forces	\$137,114
EL20080053-09 FY 2009	I 80 from 1.56 M E of the W Wells Intg to 0.96 M E of the Moor Intg. EL 74.67 to 83.26 / Flush Seal on Shoulders (Const.) - State Forces	\$137,114
EL20080048-09 FY 2009	US 93 from 3.62 M N of the Jct of SR 229 Halleck & Secret Pass Rd for 0.10 M. EL 49.40 to 49.50 / Repave Salt and Sand Pad (Const.) - State Forces	\$151,149
EL20080051-09 FY 2009	US 93 from the Jct of SR 229 Halleck & Secret Pass Rd to the Jct of SR 232 S Leg of Clover Valley Rd. EL 45.00 to 54.59 / Mill and Fill of Distressed Pavement (Const.) - State Forces	\$216,169
EL20080047-09 FY 2009	SR 226 Deep Creek Hwy from 1.85 M N of the Jct of Tuscarora Rd for 0.08 M. EL 19.50 to 19.58 / Build and Pave New Salt Sand Pad (Const.) - State Forces	\$141,232
EL20080050-09 FY 2009	SR 227 Lamoille Rd at 6.31 M E of the Jct of Spring Creek Rd. EL 17.80 / Build Retaining Wall and widen Shoulders - Design Only (Const.) - State Forces	\$7,000
EL20080046-09 FY 2009	SR 229 Halleck & Secret Pass Rd from 8.68 M E of the Jct of County Rd to Lamoille for 0.90 M. EL 19.70 to 20.60 / Install snow fence (Const.) - State Forces	\$96,712
EL20080049-09 FY 2009	SR 233 Montello Rd from the Oasis Intg for 6.00 M. EL 0.00 to 6.00 / Install Wire Wooden Lath Snow Fence (Const.) - State Forces	\$17,953
EL20080045-09 FY 2009	FR EL28 from the Grey's Creek Grade Separation for 8.40 M. EL 3.10 to 11.50 / Purchase Chips, Chip Seal w/Flush Seal (Const.) - State Forces	\$173,865
EL20080054-09 FY 2009	FR EL32 from the East Wells Intg for 0.59 M. EL 0.00 to 0.59 / Machine Patch (Const.) - State Forces	\$73,934
EL20080044-09 FY 2009	FR EL54 from the Industrial Grade Separation (I 80) for 6.22 M. EL 29.80 to 36.02 / Purchase Chips, Chip Seal w/Flush Seal (Const.) - State Forces	\$125,718

# NDOT Projects: Elko County



Prepared by:  
Nevada Department of Transportation  
October, 2008



This map is for display purposes  
only. No liability is assumed for the  
information displayed hereon.

T:\804ProjectMaps\ElkoCounty09\EL0902.gws

EL-2M

# Proposed Highway Projects For FY 2009 - 2018

**DRAFT**

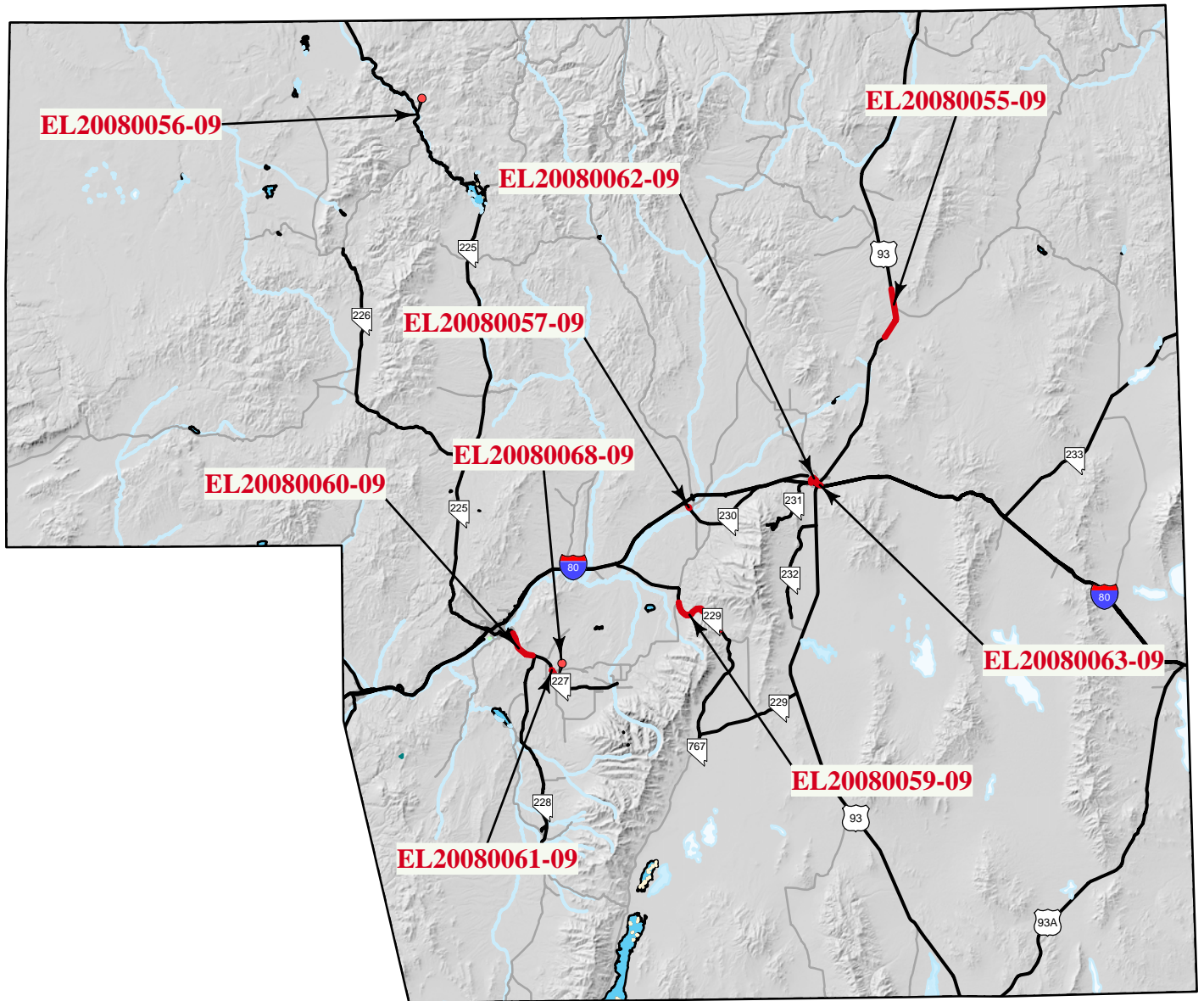
**ELKO COUNTY**

**DRAFT**

Map Location	Location / Project Description (Phase) - Fund Source	Total
EL20080055-09 FY 2009	US 93 from 21.86 M N of the Jct of SR 223 Humboldt Ave & Sixth St in Wells for 6.76 M. EL 96.00 to 102.76 / Remove and replace R/W fence (Const.) - District Contract/State Forces	\$147,001
EL20080062-09 FY 2009	SR 223 Humboldt Ave & Sixth St Wells from West Wells Intg to 0.45 M E of the Jct of Fourth St. EL 73.99 to 75.98 / Microsurface (Const.) - District Contract	\$295,574
EL20080056-09 FY 2009	SR 225 Mountain City Hwy at 0.09 M N of the Jct of Maggie Summit Rd. EL 109.00 / Install RWIS at salt pad (Const.) - District Contract	\$98,170
EL20080068-09 FY 2009	SR 227 Lamoille Rd at the intersection of Licht/Spring Creek Pwy. EL 11.49 / Construct a round-about. (PE) - State Funded	\$150,000
EL20080060-09 FY 2009	SR 227 Lamoille Rd from 2.22 M E of Halleck-Ruby Valley Intg for 4.24 M. EL 2.36 to 6.60 / Microsurface (Const.) - District Contract	\$850,711
EL20080061-09 FY 2009	SR 227 Lamoille Rd from 3.12 M E of the Jct of Jiggs Rd for 3.00 M. EL 10.00 to 13.00 / Microsurface (Const.) - District Contract	\$601,920
EL20080059-09 FY 2009	SR 229 Halleck & Secret Pass Rd from the Jct of Co Rd to Lamoille for 8.45 M. EL 11.05 to 19.50 / Cold in place recycle (Const.) - District Contract	\$1,352,000
EL20080057-09 FY 2009	SR 230 Starr Valley Rd from the Deeth-Starr Valley Intg for 0.22 M. EL 0.81 to 1.03 / Bore fill slope and install new culverts (Const.) - District Contract	\$100,000
EL20080063-09 FY 2009	FR EL70 from the East Wells Intg for 0.53 M. EL 0.00 to 0.53 / Microsurface (Const.) - District Contract	\$65,764
EL20080064-09 FY 2009	Secret Pass / Upgrade/repair railroad crossing (Const.) - Railroad Safety Funds	\$110,000
EL20080065-09 FY 2009	Tenth Street in Carlin / Upgrade/repair railroad crossing (Const.) - Railroad Safety Funds	\$182,500



# NDOT Projects: Elko County



Prepared by:  
Nevada Department of Transportation  
October, 2008



This map is for display purposes  
only. No liability is assumed for the  
information displayed hereon.

T:\804ProjectMaps\ElkoCounty09\EL0903.gws

EL-3M

# Proposed Highway Projects For FY 2009 - 2018

**DRAFT**

**ELKO COUNTY**

**DRAFT**

Map Location	Location / Project Description (Phase) - Fund Source	Total
EL20080066-09 FY 2009	Fourth Street in Carlin / Upgrade/repair railroad crossing (Const.) - Railroad Safety Funds	\$182,500
EL20080067-09 FY 2009	B Street in Carlin / Upgrade/repair railroad crossing (Const.) - Railroad Safety Funds	\$182,500
ELLRE02 LRE	I 80 at the West Carlin Interchange. EL 1.44 / Construct 1/2 to a full interchange (Const.) - Unknown	\$3,000,000
ELLRE03 LRE	I 80 at the Nevada Youth Training Center Interchange. EL 26.77 / Construct a new interchange. (PE, Const.) - Unknown	\$8,000,000
ELLRE04 LRE	I 80 at the Elko Airport Interchange. EL 21.94 / Construct a new interchange. (PE, Const.) - Unknown	\$8,000,000
ELLRE05 LRE	SR 227 Lamoille Rd from Palace Pkwy to the end of pavement. EL 13.5 to 20.13 / Widen to 40 feet (PE, Const.) - Unknown	\$12,500,000
ELLRE06 LRE	SR 227 Lamoille Rd from Wilson Ave to 12th St EL 0.49 to 1.41 / Widen to 4 lanes. Add turn lanes at intersections. (PE, Const.) - Unknown	\$5,000,000
ELLRE10 LRE	SR 766 Newmont Mine Rd from 1.60 M N of Chestnut St (SR 221) to the EL/EU County Line. EL 1.60 to 5.18 / Widen to 40 feet (PE, Const.) - Unknown	\$6,825,000
ELLRE11 LRE	SR 766 Newmont Mine Rd from Chestnut St (SR 221) to 1.60 M N. EL 0.00 to 1.60. / Widen to 62 feet (PE, Const.) - Unknown	\$3,125,000
ELLRE12 LRE	Errecart Blvd from Bullion to Lamoille Rd (SR 227). / Construct a new 3 lane facility. (PE, Const.) - Unknown	\$15,600,000

**Total Proposed Expenditures:** **\$71,312,747**

Esmeralda





# **Esmeralda County**

## Proposed Highway Projects For FY 2009 - 2018

**DRAFT**

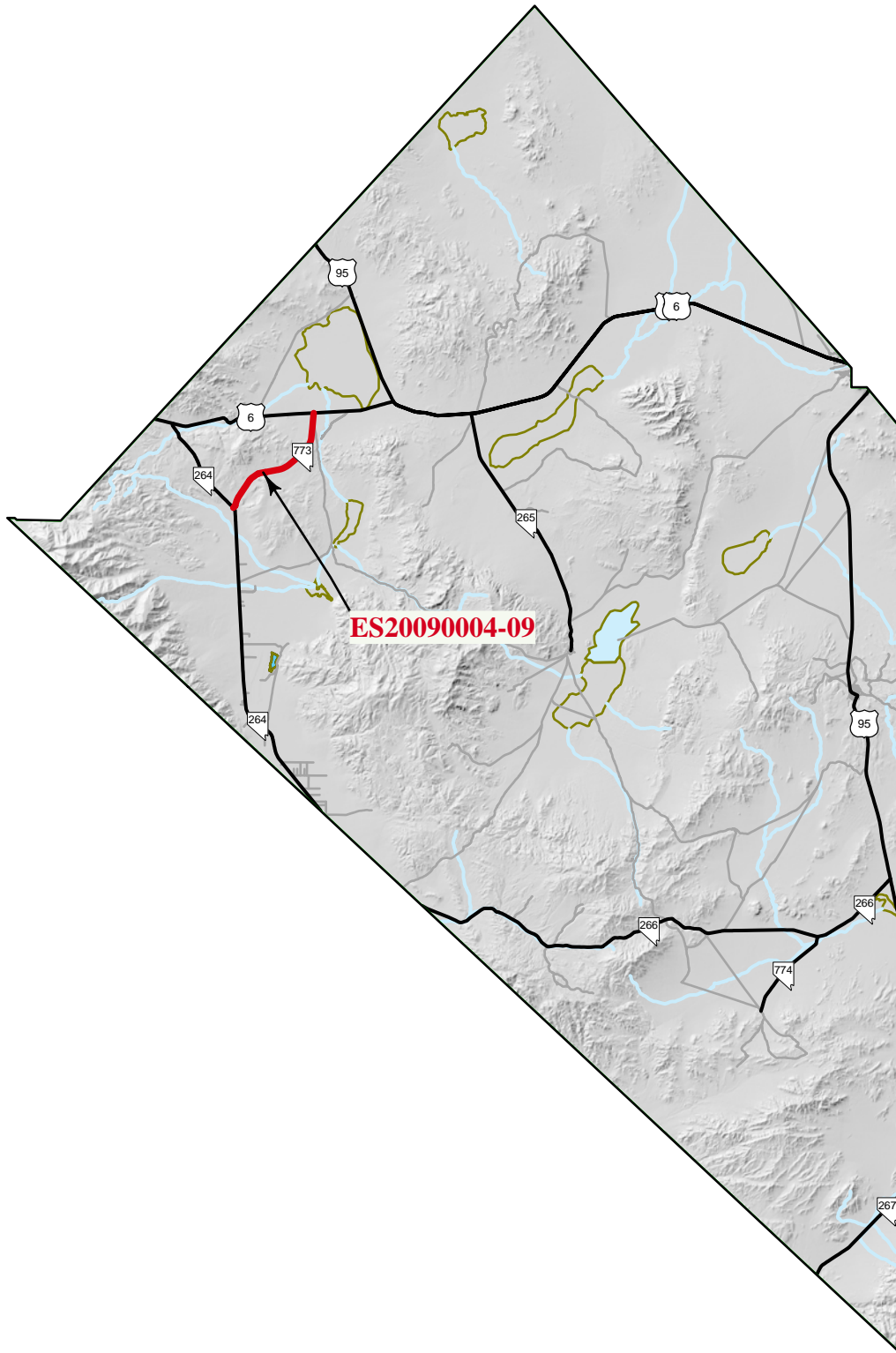
**ESMERALDA COUNTY**

**DRAFT**

Map Location	Location / Project Description (Phase) - Fund Source	Total
ES20090004-09 FY 2009	SR 773 Fish Lake Valley Rd from SR 264 (Fish Lake Valley Rd & Dicalite Cutoff) to US 6. ES 25.46 to 35.86 / Chip seal (Const.) - State Forces	\$195,155

**Total Proposed Expenditures: \$195,155**

# NDOT Projects: Esmeralda County



Prepared by:  
Nevada Department of Transportation  
October, 2008

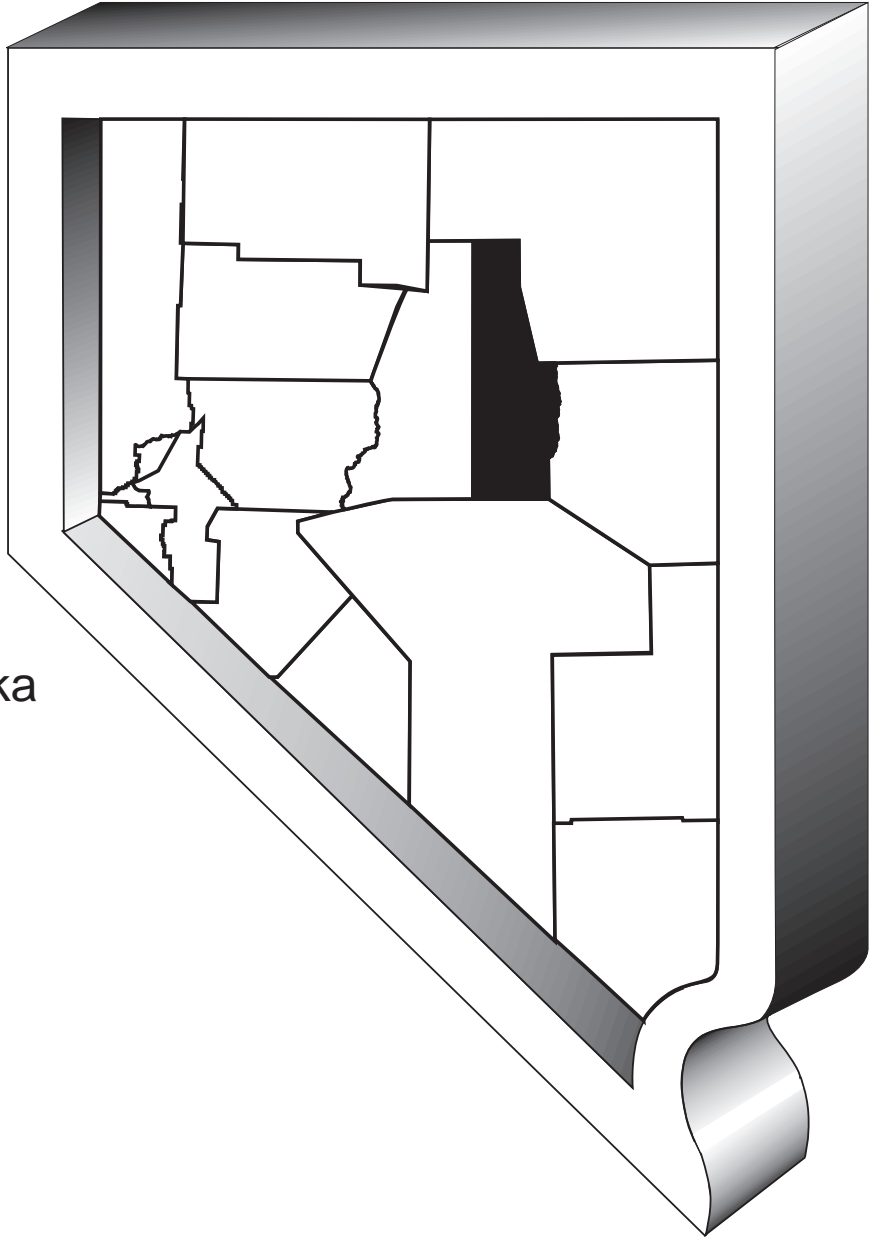


This map is for display purposes  
only. No liability is assumed for the  
information displayed hereon.

ES-1M







Eureka



# **Eureka County**

# Proposed Highway Projects For FY 2009 - 2018

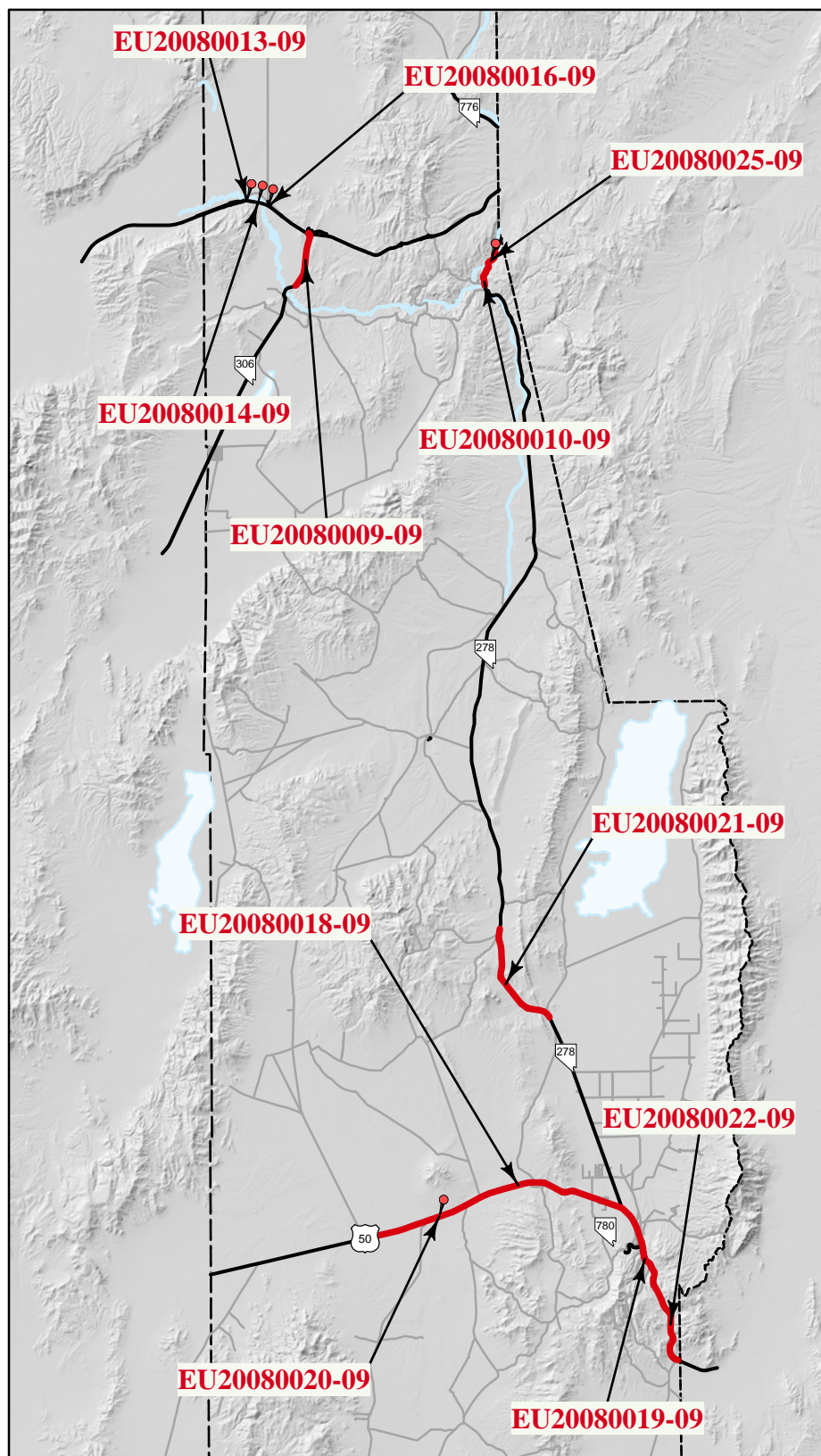
**DRAFT**

**EUREKA COUNTY**

**DRAFT**

Map Location	Location / Project Description (Phase) - Fund Source	Total
EU20080013-09 FY 2009	I 80 at 2.18 M E of Dunphy Intg (Exit 254). EU 4.21 / Repair delaminated areas on deck, seal cracks and patch spalling on bridge surface. Structure G-884 E & W. (Const.) - District Contract	\$72,000
EU20080014-09 FY 2009	I 80 at 2.35 M E of the Dunphy Intg (Exit 254). EU 4.38 / Repair delaminated areas on deck, seal cracks and patch spalling on bridge surface. Structure G-885 E and W (Const.) - District Contract	\$80,000
EU20080016-09 FY 2009	I 80 at 2.79 M E of Dunphy Intg (Exit 254). EU 4.82 / Repair delaminated areas on deck, seal cracks and patch spalling on bridge surface. Structure G-886 E & W. (Const.) - District Contract	\$80,000
EU20080018-09 FY 2009	US 50 from 12.40 M E of LA/EU county line to 2.88 M E of Jct Eureka-Carlin Rd (SR 278). EU 12.40 to 36.70 / Purchase Chips, Chip Seal w/Flush (Const.) - State Forces	\$774,847
EU20080019-09 FY 2009	US 50 from 2.88 M E of Jct Eureka-Carlin Rd (SR 278) for 1.44 M. EU 36.70 to 38.14 / Micro-surface. (Const.) - District Contract	\$132,777
EU20080020-09 FY 2009	US 50 at 0.97 M E of Jct Antelope Valley Rd. EU 18.44 / Extend RCB. (Const.) - District Contract	\$559,019
EU20080022-09 FY 2009	US 50 from 0.49 M E of Jct Richmond-Eureka Mine Rd (SR 780) to Jct Duckwater Rd (SR 20). EU 37.60 to 47.15 / Convert "Chain Up" Signs. (Const.) - State Forces	\$5,600
EU20080025-09 FY 2009	SR 278 at 2.27 M N of Jct Palisade Rd. EU 80.72 / Rock Scaling (Const.) - District Contract	\$25,000
EU20080021-09 FY 2009	SR 278 Eureka-Carlin Rd from 14.42 M N of Jct Huntington Valley Rd to 4.77 M N of Jct Mt Hope Zinc Mine Rd. EU 16.00 to 25.00 / Construct/Install "When Flashing" Chain Up Sign. (Const.) - District Contract	\$37,800
EU20080010-09 FY 2009	SR 278 Eureka/Carlin Rd from 0.08 M N of the Jct of Palisade Rd for 3.00 M. EU 78.50 to 81.50 / Rock Scaling (Const.) - District Contract	\$20,000
EU20080009-09 FY 2009	SR 306 Gold Acres Rd from 15.69 M N of LA/EU County Line for 10.50 M. EU 15.69 to 26.19 / Machine patching as needed (Const.) - State Forces	\$103,233

# NDOT Projects: Eureka County



Prepared by:  
Nevada Department of Transportation  
October, 2008



This map is for display purposes  
only. No liability is assumed for the  
information displayed hereon.

T:\804ProjectMaps\EurekaCounty09\EU0901.gws

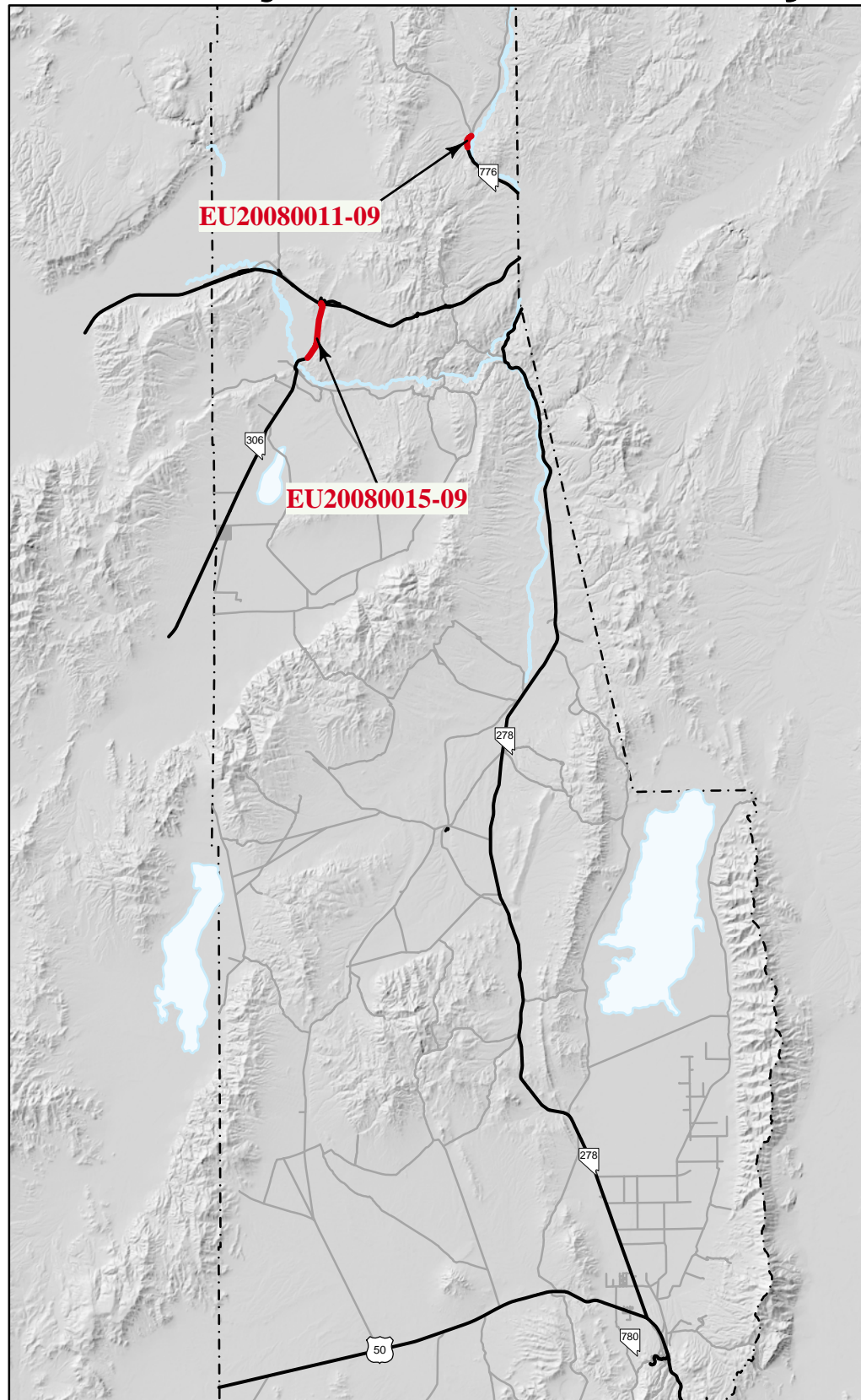
EU-1M

**Proposed Highway Projects For FY 2009 - 2018****DRAFT****EUREKA COUNTY****DRAFT**

Map Location	Location / Project Description (Phase) - Fund Source	Total
EU20080012-09 FY 2009	SR 306 Gold Acres Rd from 0.50 M N of the LA/EU County Line for 14.75 M. EU 0.50 to 14.80 / Haul shoulder material (Const.) - State Forces	\$80,985
EU20080015-09 FY 2009	SR 306 Gold Acres Rd from 15.69 M N of the LA/EU County Line for 10.50 M. EU 15.69 to 26.19 / Scrub Seal (Const.) - State Forces	\$238,468
EU20080011-09 FY 2009	SR 766 Newmont Mine Rd from 5.31 M N of the EL/EU County Line for 1.00 mile. EU 5.31 to 6.31 / Purchase chips, chip seal w/flush. (Const.) - State Forces	\$46,943
EULRE01 LRE	Airport Rd from Eureka/Carlin Rd (SR 278) to Eureka airport. / Reconstruct. (Const.) - Unknown	\$200,000
EULRE02 LRE	SR 766 Newmont Mine Rd from the EL/EU County Line to end of pavement. EU 0.00 to 6.32 / Widen to 32ft (Const.) - Unknown	\$4,000,000

**Total Proposed Expenditures: \$6,456,672**

# NDOT Projects: Eureka County



Prepared by:  
Nevada Department of Transportation  
October, 2008



This map is for display purposes  
only. No liability is assumed for the  
information displayed hereon.

T:\804ProjectMaps\EurekaCounty09\EU0901.gws

EU-2M





Humboldt





# **Humboldt County**

# Proposed Highway Projects For FY 2009 - 2018

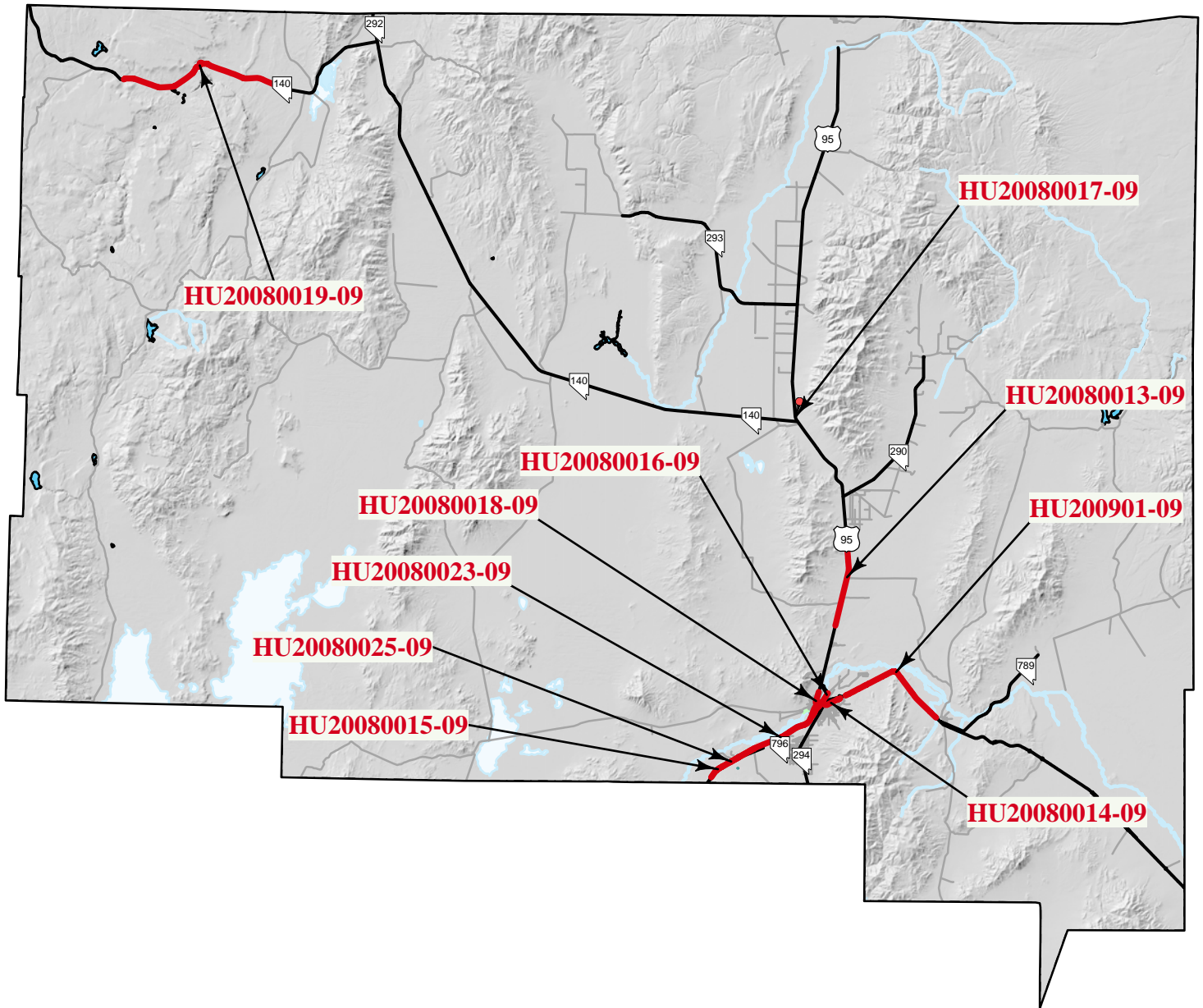
**DRAFT**

**HUMBOLDT COUNTY**

**DRAFT**

Map Location	Location / Project Description (Phase) - Fund Source	Total
HU200901-09 FY 2009	I 80 from 0.55 M E of the East Winnemucca (East Strip) Interchange to 1.03 M W of the Golconda Interchange. HU 17.48 to 29.51 / Coldmill, PBS with open-grade. (PE, RW, Const.) Interstate Maintenance - 3R	\$14,920,000
HU20080023-09 FY 2009	I 80 from 3 M E of PE/HU County Line to 0.13 M E of the Winnemucca Blvd East Intg(Exit 178). HU 3.00 to 15.00 / Repair Bridge Deck (Const.) - District Contract	\$1,318,518
HU20080013-09 FY 2009	US 95 from 20 M N of the Jct of Reinhart Ln to the JCT Denio-Adel Oregon Rd. HU 22.00 to 31.40 / Purchase Chips, Chip Seal with Flush Seal. (Const.) - State Forces	\$217,680
HU20080015-09 FY 2009	US 95 from the Jct Giroux St to 3.55 M N of the Jct of Reinhart Ln HU 0.70 to 6.00 / Grind and Pave (Const.) - State Forces	\$439,332
HU20080017-09 FY 2009	US 95 at 1.91 M N of the Jct Kings River Valley Rd (SR293). HU 45.30 / Replace existing asphalt in the maintenance yard (Const.) - State Forces	\$79,436
HU20080018-09 FY 2009	US 95 from 7.55 M N of the Jct of Reinhart Ln (SR 795) for 5 M. HU 10.00 to 15.00 / Contract Truck Haul (Const.) - State Forces	\$180,000
HU20080025-09 FY 2009	US 95 from the Jct Giroux St to 3.55 M N of the Jct of Reinhart Ln. HU 0.70 to 6.00 / Chip Seal w/Flush Seal (Const.) - State Forces	\$128,847
HU20080019-09 FY 2009	SR 140 Denio / Adel, Oregon Rd from 13.42 M E of the Jct of SR 292 Denio Rd for 17 M. HU 79.00 to 96.00 / Purchase Chips, Chip Seal w/Flush Seal (Const.) - State Forces	\$364,821
HU20080016-09 FY 2009	SR 289 Winnemucca Blvd & E 2nd St from Melarkey St (US 95) to the Jct of Reinhart Ln. HU 0.00 to 1.65 / Grind and Pave selected areas. (Const.) - State Forces	\$250,624
HU20080014-09 FY 2009	SR 794 East Winnemucca Blvd from SR 289/Winnemucca Blvd to end of Route. HU 14.62 to 17.05 / Purchase Chips, Chip Seal w/Flush Seal (Const.) - State Forces	\$60,457
HU20080030-09 FY 2009	Eden Valley/North Golconda / Upgrade/repair railroad crossing (Const.) - Railroad Safety	\$88,000

# NDOT Projects: Humboldt County



Prepared by:  
Nevada Department of Transportation  
August, 2008



This map is for display purposes  
only. No liability is assumed for the  
information displayed hereon.

T:\804ProjectMaps\HumboldtCounty09\HU0901.gws

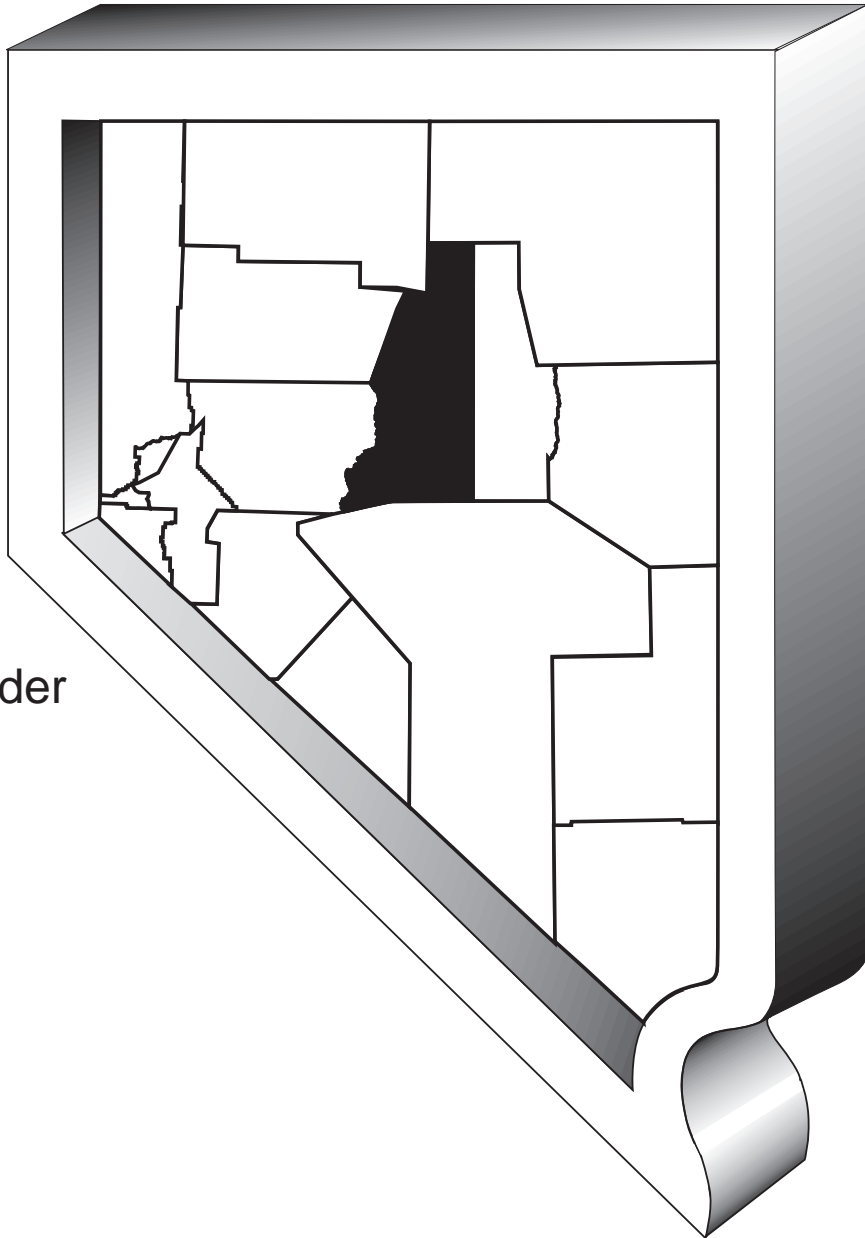
HU-1M

**Proposed Highway Projects For FY 2009 - 2018****DRAFT****HUMBOLDT COUNTY****DRAFT**

Map Location	Location / Project Description (Phase) - Fund Source	Total
HU29980031-09 FY 2009	Morrison Ave/Golconda / Upgrade/repair railroad crossing (Const.) - Railroad Safety Funds	\$88,000
HU20080032-09 FY 2009	Getchel Mine Rd North / Upgrade/repair railroad crossing (Const.) - Railroad Safety Funds	\$121,000
HU20080030- LRE LRE	I 80 at West Winnemucca Interchange (Exit 173). HU 9.66 / Reconstruct Interchange (PE, RW, Const.) - Unknown/Cost to be determined.	\$0

**Total Proposed Expenditures: \$18,256,715**

Lander







# **Lander County**

# Proposed Highway Projects For FY 2009 - 2018

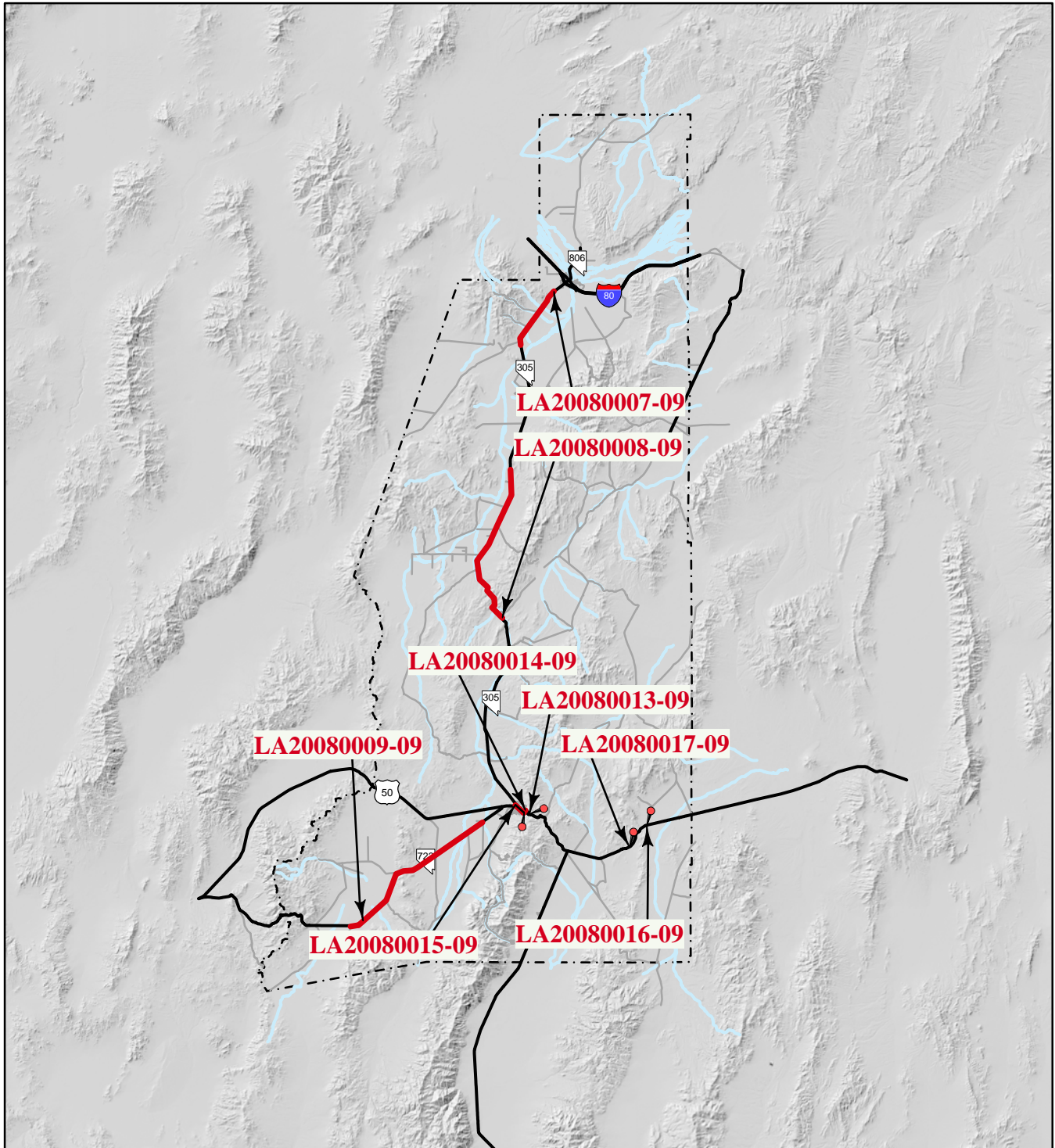
**DRAFT**

**LANDER COUNTY**

**DRAFT**

Map Location	Location / Project Description (Phase) - Fund Source	Total
LA20080013-09 FY 2009	US 50 at Austin Summit. LA 26.50 / Construct Snow Fence. (Const.) - Honor Camp	\$25,018
LA20080014-09 FY 2009	US 50 from 0.99 M E of NDOT Maint. Station (Austin) for 0.40 M. LA 25.10 to 25.50 / Construct Snow Fence. (Const.) - Honor Camp	\$50,036
LA20080015-09 FY 2009	US 50 from 0.35 M E of Jct Battle Mtn Rd for 2.22 M. LA 23.20 to 25.42 / Rock Scaling. (Const.) - District Contract	\$47,881
LA20080016-09 FY 2009	US 50 at 1.92 M E of Hickison Summit. LA 49.80 / Construct "Chain Up" Pad. (Const.) - State Forces	\$79,544
LA20080017-09 FY 2009	US 50 at 10.48 M E of Jct Tonopah Rd (SR 376). LA 46.10 / Construct "Chain Up" Pad. (Const.) - State Forces	\$79,544
LA20080007-09 FY 2009	SR 305 Austin/Battle Mtn Rd from 8.32 M N of Jct Filippini Ranch Rd to 0.97 M N of Jct Copper Basin Rd. LA 106.00 to 115.00 / Shoulder Maintenance (Const.) - State Forces	\$175,000
LA20080008-09 FY 2009	SR 305 Austin/Battle Mtn Rd from Jct US 50 N to 8.73 M N of Jct Silver Creek Rd. LA 30.80 to 55.00 / Purchase Chips and Chip Seal w/Flush (Const.) - State Forces	\$594,465
LA20080023-09 FY 2009	SR 305 at 6.73 M N of Jct Silver Creek Rd. LA 54.00 / Rock Scaling (Const.) - District Contract	\$4,570
LA20080024-09 FY 2009	SR 305 at 2.97 M N of Jct Carico Lake Valley Rd. LA 66.10 / Rock Scaling (Const.) - District Contract	\$361
LA20080009-09 FY 2009	SR 722 Carroll Summit Rd from 4.25 M E of Jct Ione Rd to Jct Austin Airport Rd. LA 12.00 to 37.17 / Purchase Sand and Scrub Seal (Const.) - State Forces	\$628,809

# NDOT Projects: Lander County



Prepared by:  
Nevada Department of Transportation  
October, 2008



This map is for display purposes  
only. No liability is assumed for the  
information displayed hereon.

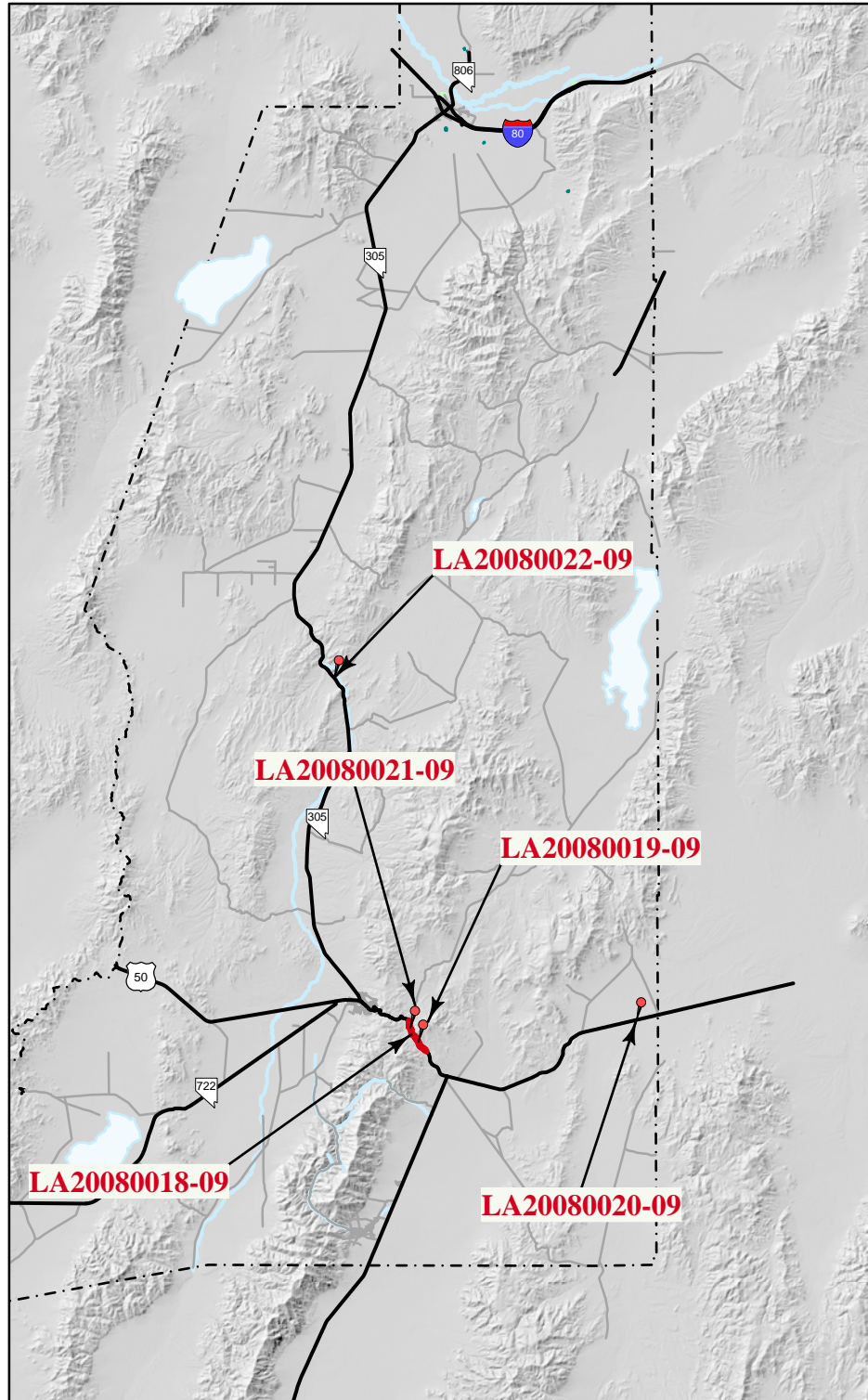
LA-1M

**Proposed Highway Projects For FY 2009 - 2018****DRAFT****LANDER COUNTY****DRAFT**

Map Location	Location / Project Description (Phase) - Fund Source	Total
LA20080018-09 FY 2009	US 50 from Jct Cortez Rd to 2.01 M E of Bob Scott Summit. LA 29.31 to 32.55 / Convert Signs (Const.) - State Forces	\$5,600
LA20080019-09 FY 2009	US 50 at 0.96 M E of Bob Scott Summit. LA 31.50 to 31.80 / Install guardrail. (Const.) - District Contract	\$116,063
LA20080020-09 FY 2009	US 50 at 6.92 M E of Hickison Summit. LA 54.80 / Extend RCB. (Const.) - District Contract	\$332,984
LA20080021-09 FY 2009	US 50 at 0.76 M E of Jct Cortez Rd. LA 30.00 / Construct/Install 2 "When Flashing" Chain Signs (Const.) - District Contract	\$18,900
LA20080022-09 FY 2009	SR 305 Austin/Battle Mtn Rd at 0.30 M E of Jct US 50. LA 31.10 / Construct/Install 2 "When Flashing" Chain Signs (Const.) - District Contract	\$18,900

**Total Proposed Expenditures: \$2,177,675**

# NDOT Projects: Lander County

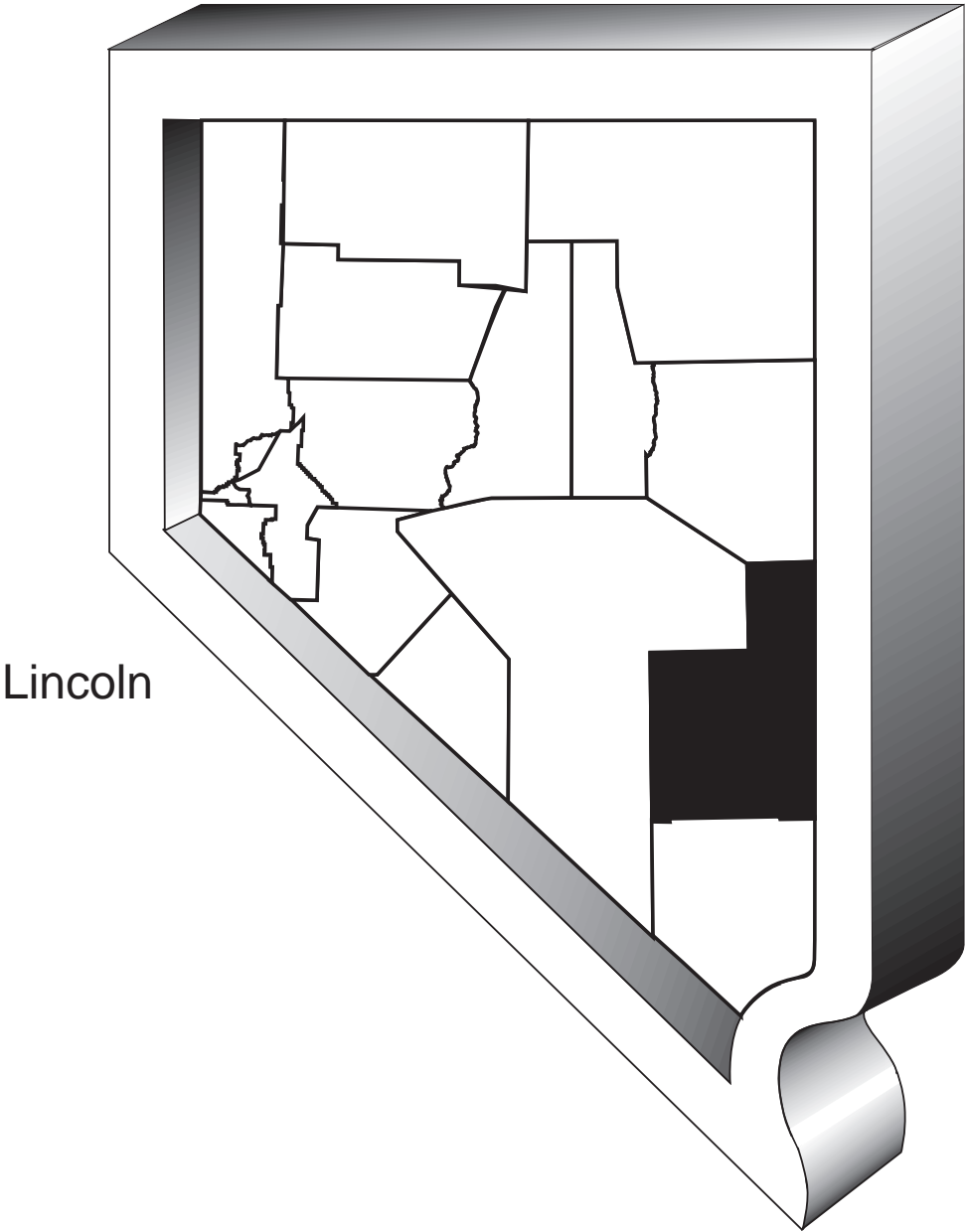


Prepared by:  
Nevada Department of Transportation  
May, 2008



This map is for display purposes  
only. No liability is assumed for the  
information displayed hereon.





Lincoln





# **Lincoln County**

# Proposed Highway Projects For FY 2009 - 2018

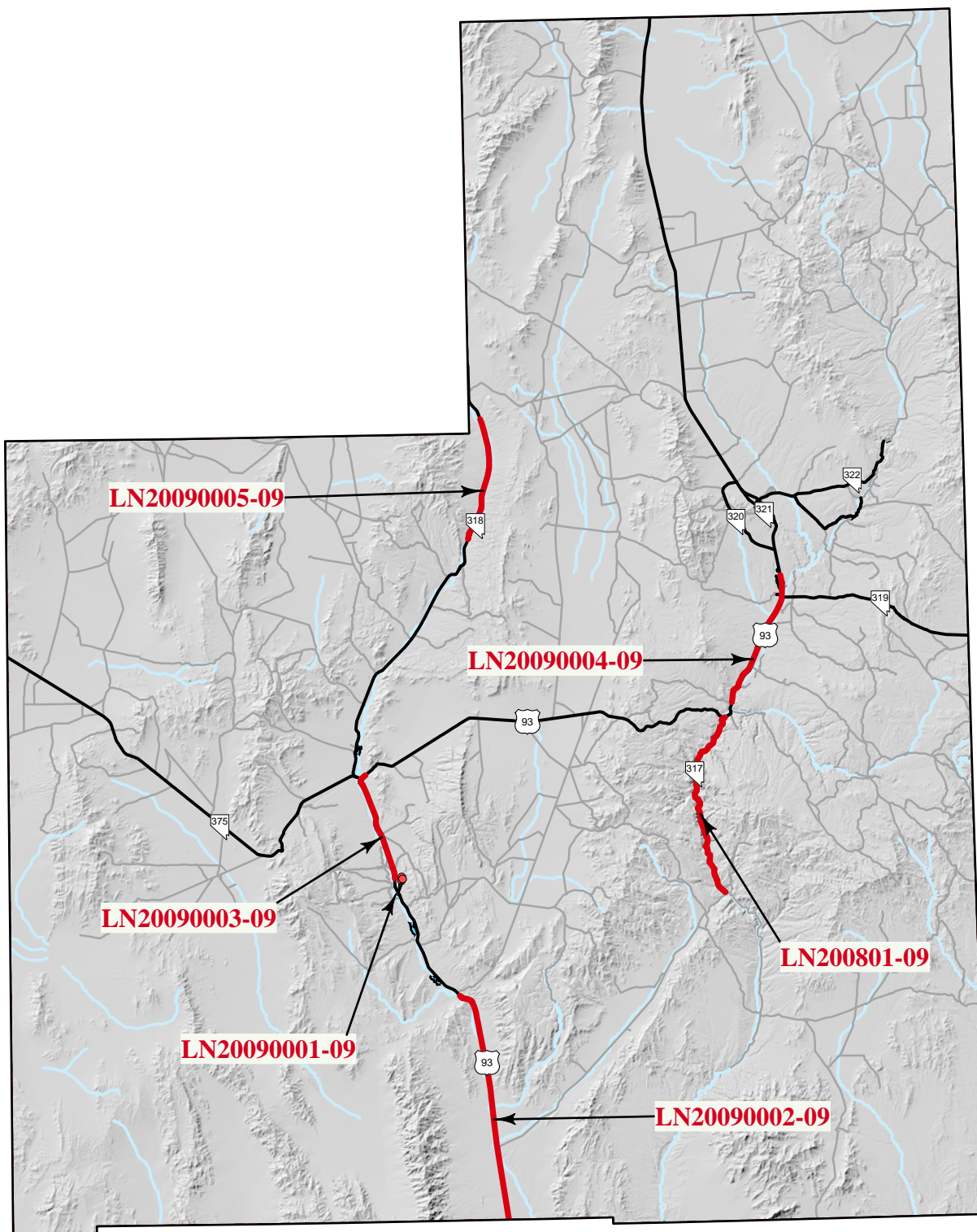
**DRAFT**

**LINCOLN COUNTY**

**DRAFT**

Map Location	Location / Project Description (Phase) - Fund Source	Total
LN20090001-09 FY 2009	US 93 at 11.21 M N of Jct Kane Springs Wash Rd. LN 18.75 / Chip seal maintenance yard. (Const.) - State Forces	\$38,900
LN20090002-09 FY 2009	US 93 from the CL/LN County Line to 13.27 M S of the Jct Broadway Ave in Alamo. LN 0.00 to 24.70 / Flush seal. (Const.) - State Forces	\$96,030
LN20090003-09 FY 2009	US 93 from 0.83 M N of the Jct Broadway Ave in Alamo to the Jct of SR 318. LN 39.40 to 51.15 / Flush seal. (Const.) - State Forces	\$46,342
LN20090004-09 FY 2009	US 93 from the northern limits of Caliente to 1.40 M N of Jct Cathedral Gorge State Park Road. LN 95.00 to 109.80 / Scrub seal. (Const.) - State Forces	\$378,497
LN200801-09 FY 2009	SR 317 Rainbow Canyon Rd from 11.00 M N of Elgin to the Jct.US 93. LN 37.10 to 58.10 / Restore road to pre-flood conditions. (Const.) - Emergency Relief	\$15,100,000
LN20090005-09 FY 2009	SR 318 Sunnyside Cutoff from 12.69 M N of Jct Seamans Wash Rd N for 13.12 miles. LN 30.00 to 43.12 / Chip seal. (Const.) - State Forces	\$478,237
LN200509-LRE LRE	SR 375 Y Z Rd/Warm Springs Rd at the intersection with SR 318 Sunnyside Cutoff. LN 48.05 / Re-align SR 375 to form a new "T" intersection. (Const.) - Unknown	\$830,000
LNLRE07 LRE	Cathedral Gorge State Park / Install drainage facilities and double chip parking area (Dependent of Financing from State Parks), base repair and double chip seal (PE, RW, Const.) - Unknown	\$70,638
LNLRE08 LRE	Miller Point Overlook / Pave a dirt portion at Miller Point turn around area of US 93 (Dependent on Financing from State Parks) (PE, RW, Const.) - Unknown	\$4,432

# NDOT Projects: Lincoln County



Prepared by:  
Nevada Department of Transportation  
October, 2008



This map is for display purposes  
only. No liability is assumed for the  
information displayed hereon.

LN-1M

**Proposed Highway Projects For FY 2009 - 2018**

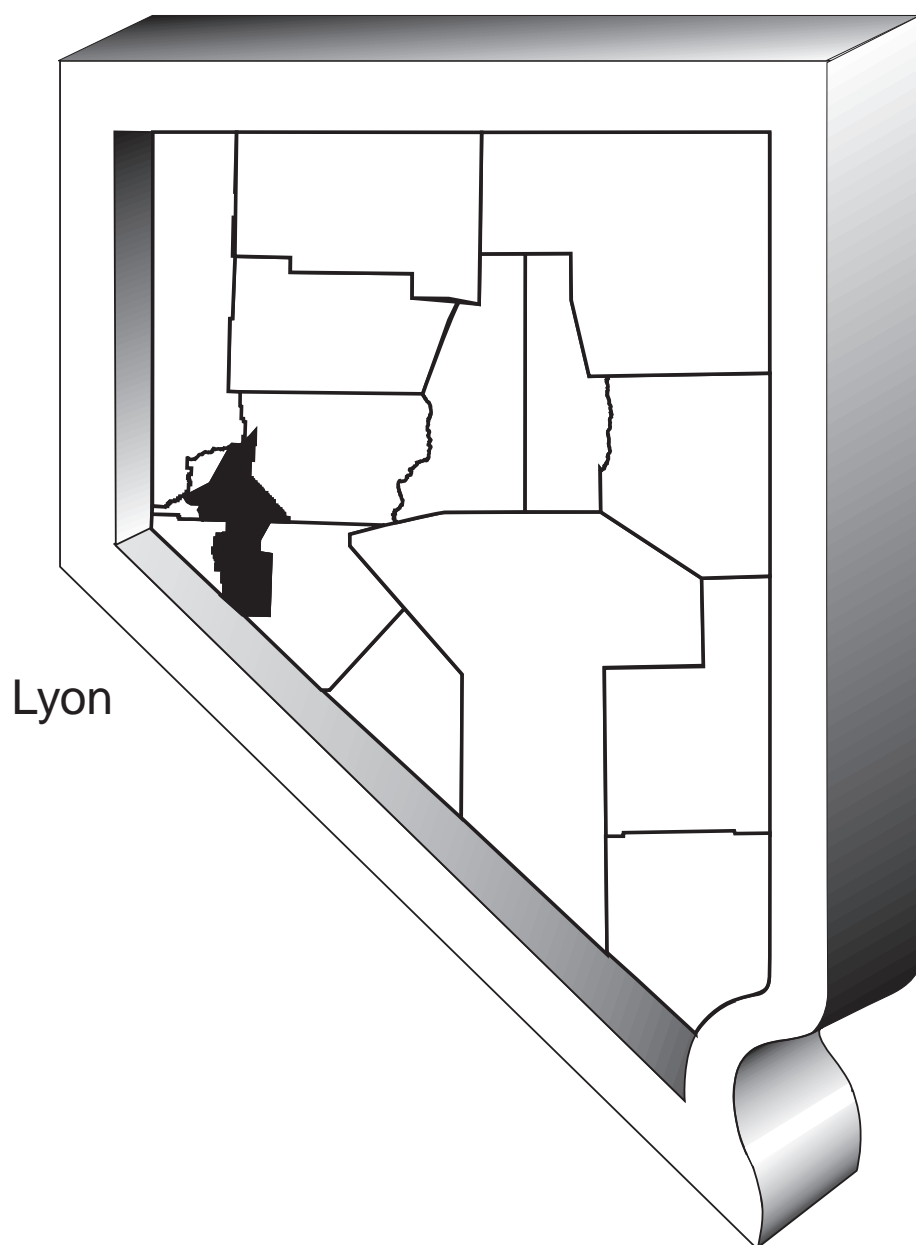
**DRAFT**

**LINCOLN COUNTY**

**DRAFT**

Map Location	Location / Project Description (Phase) - Fund Source	Total
LNLRE13 LRE	Spring Valley State Park / Paving project (Dependent on financing from State Parks) (PE, RW, Const.) - Unknown	\$65,890
LNLRE15 LRE	Echo Canyon State Park / Double chip seal (PE, RW, Const.) - Unknown	\$51,022

**Total Proposed Expenditures: \$17,159,988**





# **Lyon County**

# Proposed Highway Projects For FY 2009 - 2018

**DRAFT**

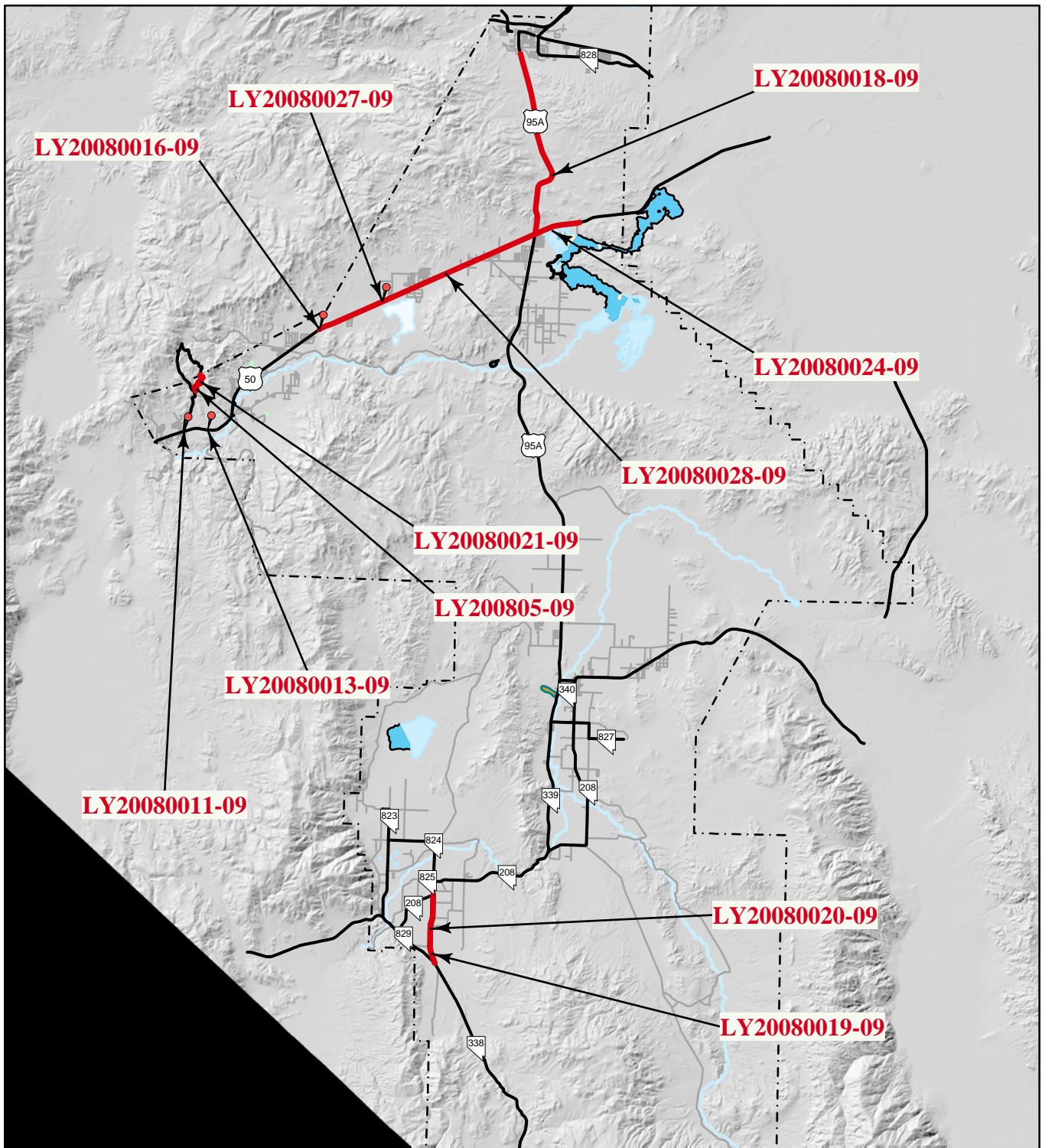
**LYON COUNTY**

**DRAFT**

Map Location	Location / Project Description (Phase) - Fund Source	Total
LY20080011-09 FY 2009	US 50 at the junction with SR 341 Virginia City Hwy. LY 2.04 / Construct four-way signal with frontage road. (Const.) - State Funded	\$1,000,000
LY20080013-09 FY 2009	US 50 at 2.04 M E of the Jct of Virginia City Hwy (SR 341). LY 3.60 to 3.65. / Install u-channel drain and new drop inlet box w/grate (Const.) - State Forces	\$22,588
LY20080016-09 FY 2009	US 50 at 2.41 M E of Jct of Six Mile Canyon Rd. LY 14.00 / Install solar chain up sign (Const.) - State Forces	\$12,300
LY20080024-09 FY 2009	US 50 from 0.01 M E of the Jct of US 95A to 1.75 M E of the Jct of Orange Ln. LY 29.44 to 32.44 / Slope repair (Const.) - State Forces	\$66,070
LY20080027-09 FY 2009	US 50 at 6.91 M E of Jct Six Mile Canyon Rd. LY 18.50 / Construct fencing around pit area (Const.) - District Contract	\$300,000
LY20080028-09 FY 2009	US 50 from Chaves Rd to US 95A. LY 14.00 to 29.44 / Widen from 2 to 4 lanes and drainage improvements. (PE) - State Funded	\$1,000,000
LY20080018-09 FY 2009	US 95A at the Jct of US 50 to 2.30 M N of the Jct of Quarry Rd. LY 44.25 to 56.90 / Chip seal w/flush seal. (Const.) - State Forces	\$454,084
LY20080019-09 FY 2009	SR 338 Sweetwater Rd at the Jct of Wellington Rd to SR 208 Topaz/Yerington Rd LY26.30 to 30.90. / Cold In Place Recycle. (Const.) - District Contract	\$561,323
LY20080020-09 FY 2009	SR 338 Sweetwater Rd at the Jct of Wellington Rd to SR 208 Topaz/Yerington Rd. LY 26.30 to 30.90 / Double chip seal w/flush seal (Const.) - State Forces	\$162,126
LY2008005-09 FY 2009	SR 341 Virginia City Rd from 1.20 M N of Jct. Gold Canyon Rd for 0.15 M. LY 4.20 to 4.35 / Install culverts (Const.) - District Contract	\$201,664
LY20080021-09 FY 2009	SR 341 Virginia City Rd at 2.92 M N of the Jct of SR 342 Silver City/Gold Hill Rd. LY 3.00 to 5.00 / Repair/Extend Safety Slopes (Const.) - State Forces	\$87,133



# NDOT Projects: Lyon County



Prepared by:  
Nevada Department of Transportation  
November, 2008



This map is for display purposes  
only. No liability is assumed for the  
information displayed hereon.

T:\804ProjectMaps\LyonCounty09\LY0901.gws

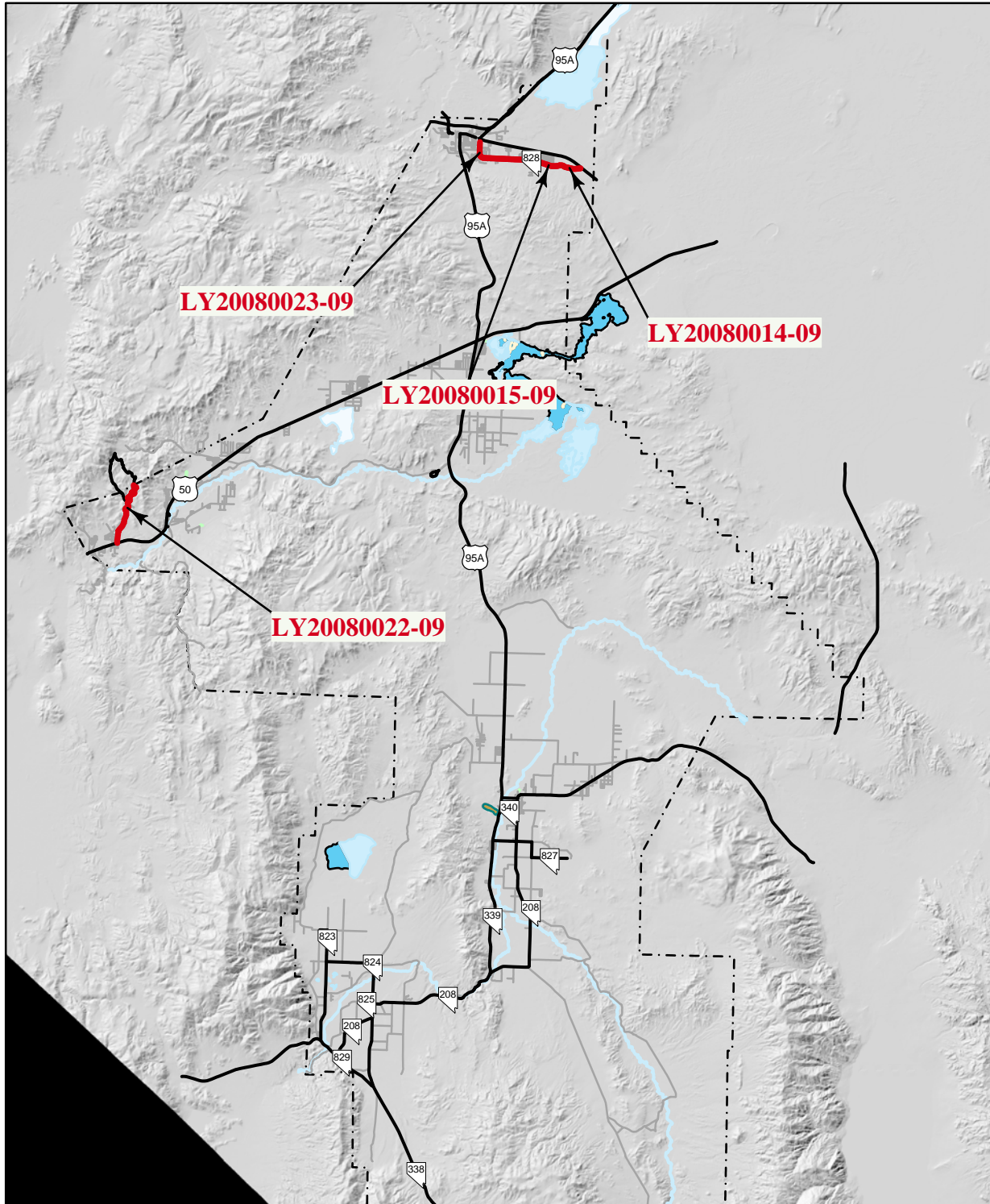
LY-1M

**Proposed Highway Projects For FY 2009 - 2018****DRAFT****LYON COUNTY****DRAFT**

Map Location	Location / Project Description (Phase) - Fund Source	Total
LY20080022-09 FY 2009	SR 341 Virginia City Rd from US 50 to the LY/ST County Line. LY 0.00 to 5.00 / Chip Seal (Const.) - State Forces	\$104,484
LY20080014-09 FY 2009	SR 828 Fernley Farm Rd from 0.22 M E of the Jct of Farm Ln to 1.32 M E of the Jct of Brush Dr. LY 1.00 to 7.64 / Cold In Place Recycle including traffic control (Const.) - District Contract	\$620,000
LY20080015-09 FY 2009	SR 828 Fernley Farm Rd from 0.22 M E of the Jct of Farm Ln to 1.32 M E of the Jct of Brush Dr. LY 1.00 to 7.64 / Double chip seal with flush seal (Const.) - State Forces	\$464,356
LY20080023-09 FY 2009	SR 828 Fernley Farm Rd from 0.03 M E of the Jct of Villa Way to 0.22 M E of the Jct of Farm Lane. LY 0.00 to 1.00 / Micro-surfacing (Const.) - District Contract	\$240,100
LY20080028-LRE LRE	US 50 from Chaves Rd to US 95A. LY 14.00 to 29.44 / Widen from 2 to 4 lanes and drainage improvements. (Const.) - Unknown	\$60,000,000

**Total Proposed Expenditures: \$65,296,228**

# NDOT Projects: Lyon County



Prepared by:  
Nevada Department of Transportation  
October, 2008



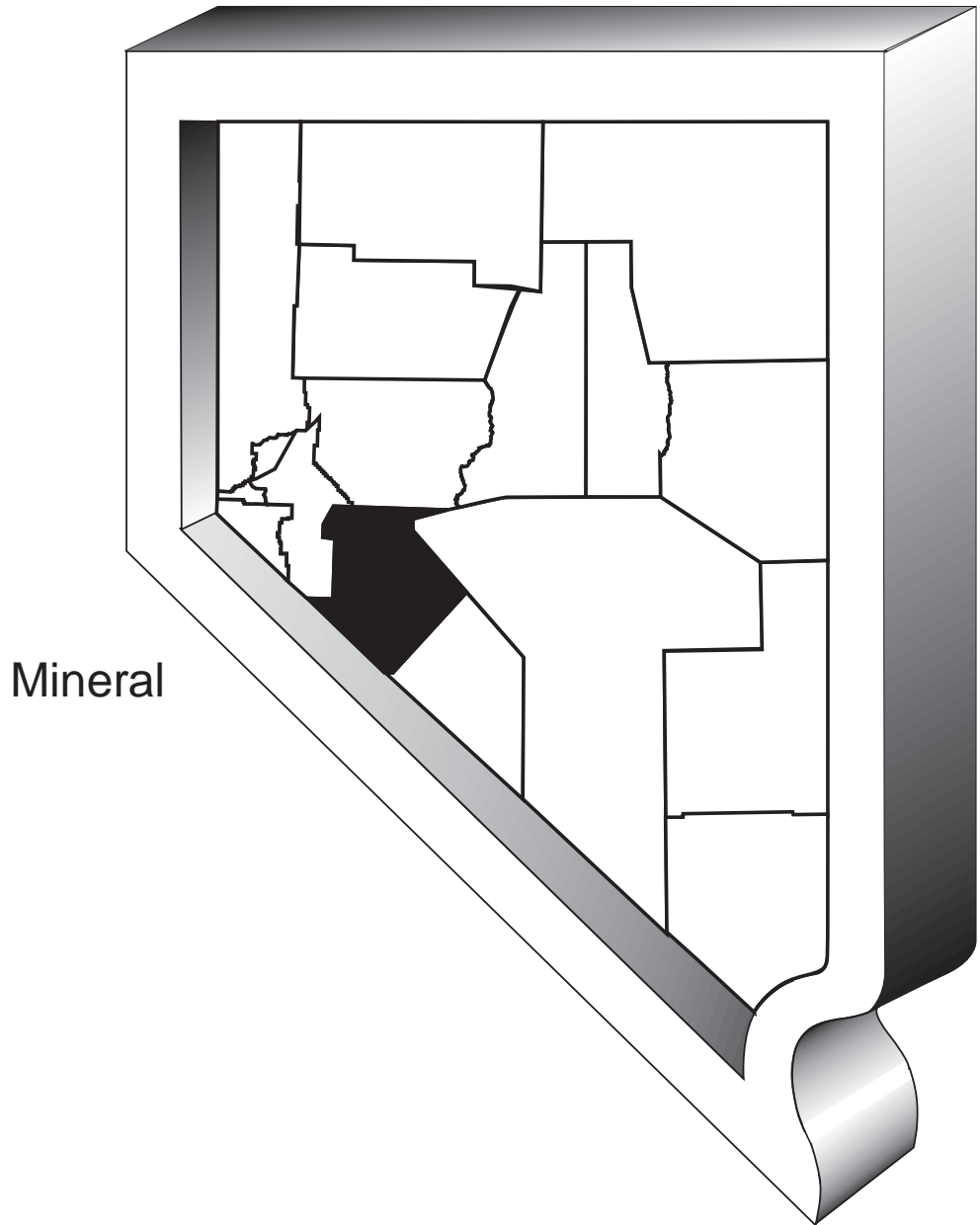
This map is for display purposes  
only. No liability is assumed for the  
information displayed hereon.

T:\804ProjectMaps\LyonCounty09\LY0902.gws

LY-2M



Mineral





# **Mineral County**

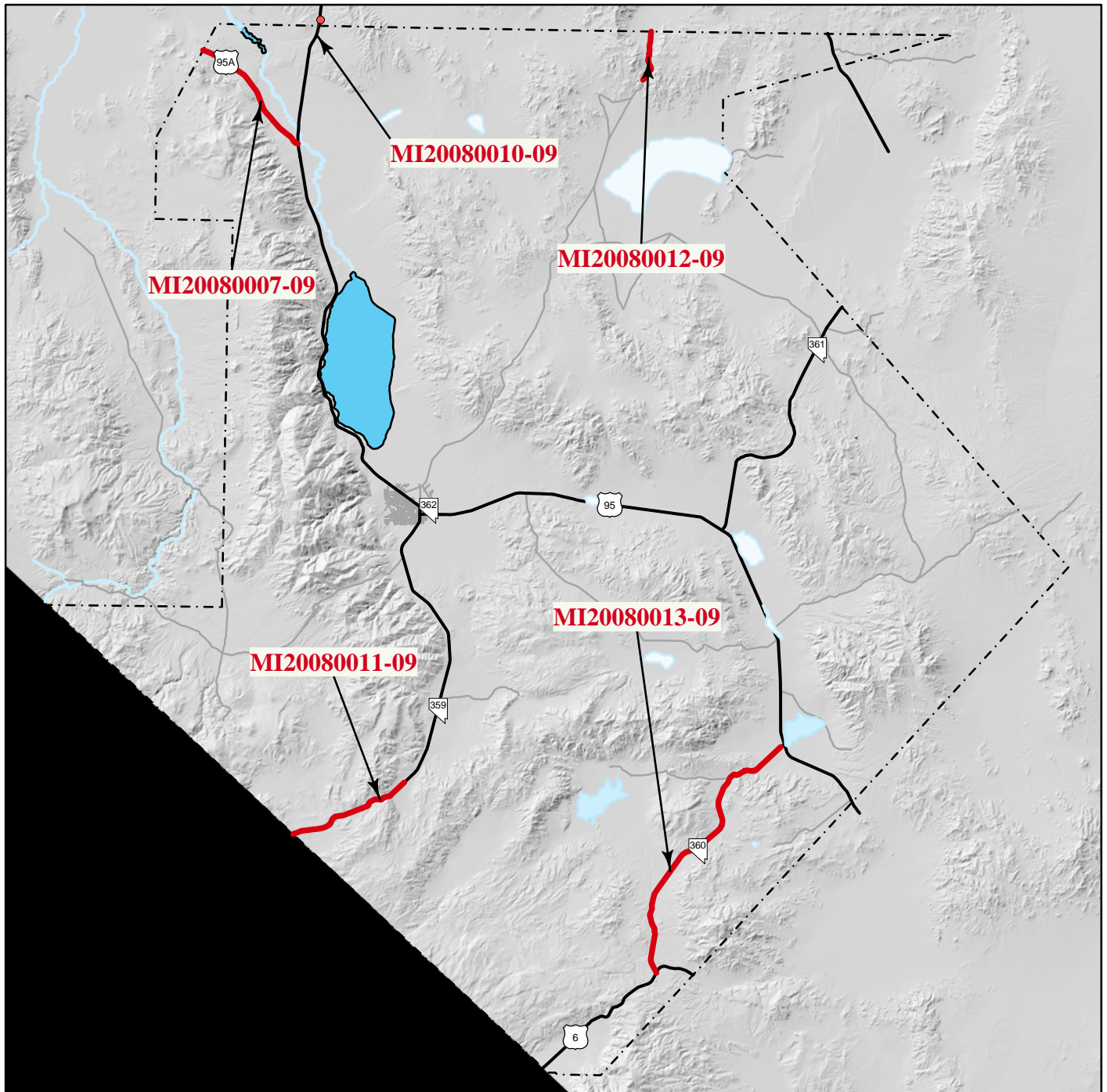
**Proposed Highway Projects For FY 2009 - 2018****DRAFT****MINERAL COUNTY****DRAFT**

Map Location	Location / Project Description (Phase) - Fund Source	Total
MI20080010-09 FY 2009	US 95 at 8.30 M N of the Jct of US 95 Alt. MI 91.40 to 91.45 / Grind and Pave various locations. (Const.) - State Forces	\$57,289
MI20080007-09 FY 2009	US 95A from US 95 at Schurz to MI/LY County Line. MI 0.00 to 10.68 / Chip seal with flush seal (Const.) - State Forces	\$306,934
MI20080011-09 FY 2009	SR 359 Pole Line Rd from the CA/NV Line for 10 M. MI 0.00 to 10.00 / Chip seal with flush seal. (Const.) - State Forces	\$334,293
MI20080013-09 FY 2009	SR 360 from US 6 N to US 95. MI 0.00 to 22.88 / Purchase chips, chip seal w/flush (Const.) - State Forces	\$617,960
MI20080012-09 FY 2009	SR 839 Nevada Sheelite Mine Rd from US 50 to the MI/CH County Line. MI 74.82 to 78.97 / Chip Seal with Flush Seal. (Const.) - State Forces	\$133,783
MI20080008-09 FY 2009	Hawthorne Maintnence Yard. / Install chain link fence around the Hawthorne yard (Const.) - State Forces	\$14,193

**Total Proposed Expenditures: \$1,464,452**



# NDOT Projects: Mineral County



Prepared by:  
Nevada Department of Transportation  
November, 2008

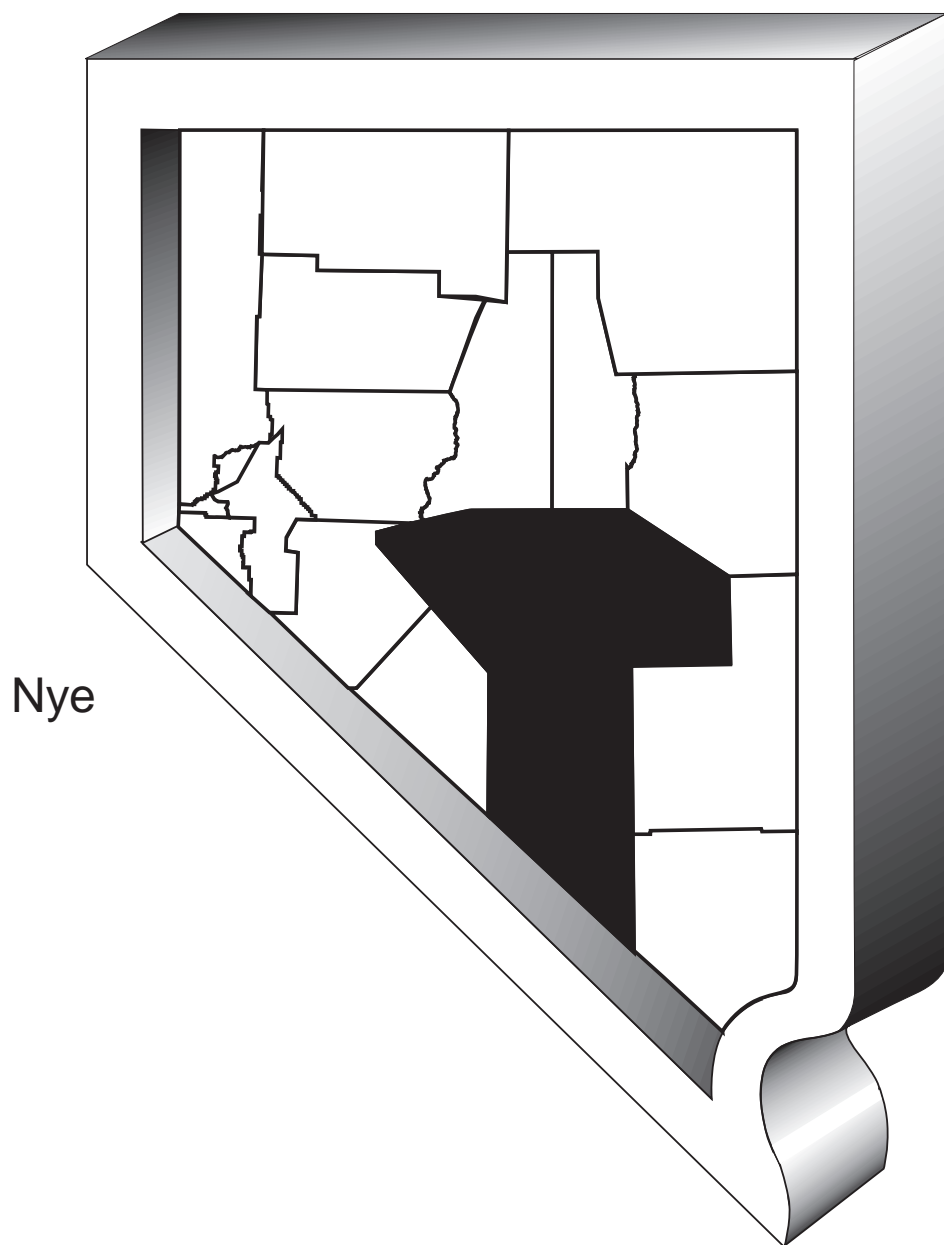


This map is for display purposes  
only. No liability is assumed for the  
information displayed hereon.

T:\804ProjectMaps\MineralCounty09\MI0901.gws

MI-1M





Nye



# **Nye County**

# Proposed Highway Projects For FY 2009 - 2018

**DRAFT**

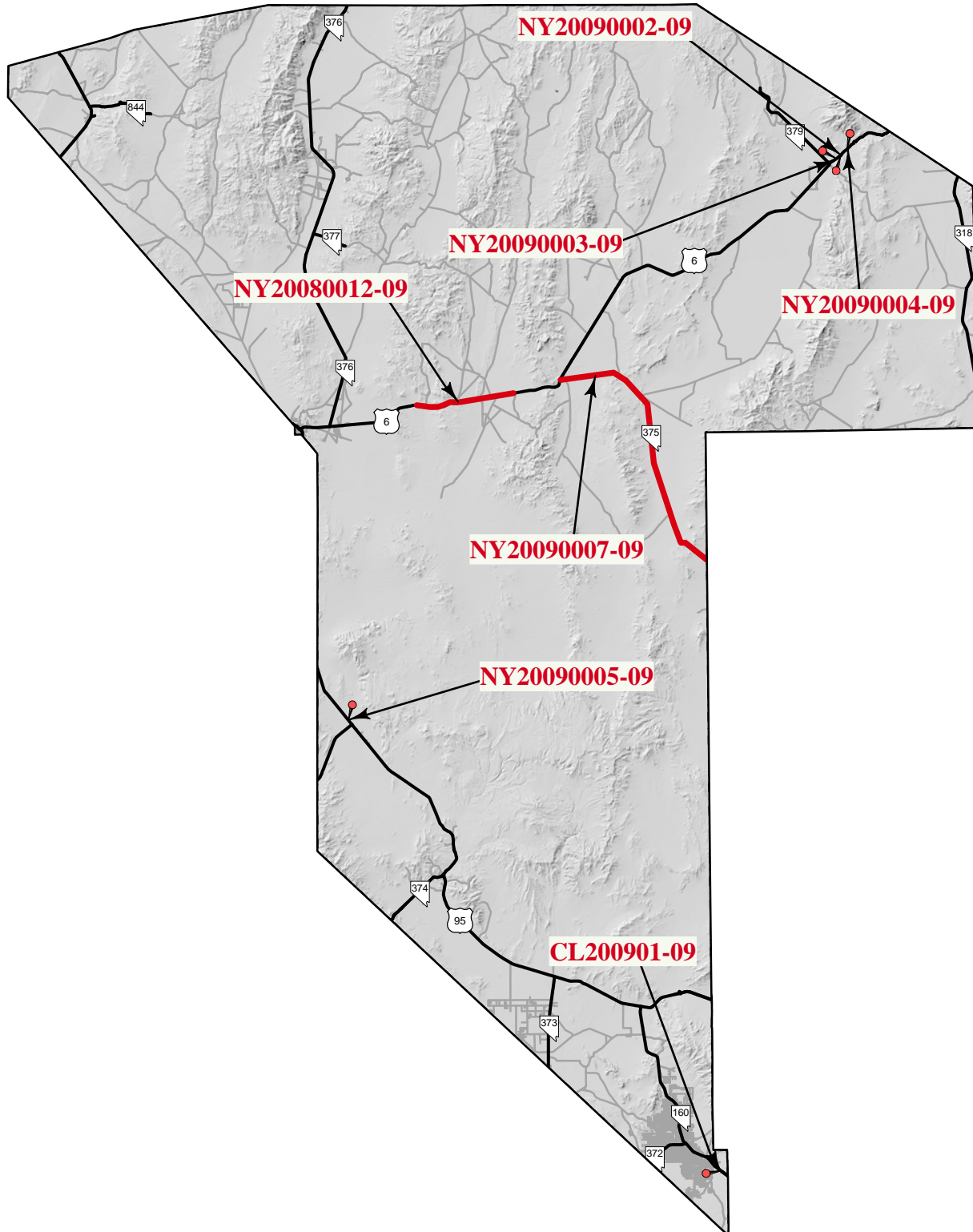
**NYE COUNTY**

**DRAFT**

Map Location	Location / Project Description (Phase) - Fund Source	Total
NY20090002-09 FY 2009	US 6, 2.95 M E of Jct Duckwater Rd (SR 379) NY 121.00 / Extend 6' X 4' Reinforced Concrete Box (RCB), both sides. (Const.) - District Contract	\$220,723
NY20090003-09 FY 2009	US 6, 3.45 M E of Jct Duckwater Rd (SR 379) NY 121.50 / Extend 6' X 4' Reinforced Concrete Box (RCB), both sides. (Const.) - District Contract	\$58,611
NY20090004-09 FY 2009	US 6, 4.95 M E of Jct Duckwater Rd (SR 379) NY 123.00 / Construct "When Flashing", chain signs, west side of Currant Summit. (Const.) - District Contract	\$18,900
NY20080012-09 FY 2009	US 6 from 0.46 M E of Saulsbury Wash Rd to 9.31 M E of Blue Jay Summit. NY 50.30 to 75.00 / Flush seal. (Const.) - State Forces	\$73,025
NY20090005-09 FY 2009	US 95, 0.85 M N of Jct Scottys Castle Rd. NY 96.13 / Purchase Reinforced Concrete Box (RCB) (Const.) - State Forces	\$162,000
NY200901-09 FY 2009	SR 160 Pahrump Valley Rd at 1.00 M W of the CL/NY County line. NY 1.00 / Install Dynamic Message sign (Const.) - State Funded	\$264,023
NY20090007-09 FY 2009	SR 375 Warm Springs Rd from US 6 E to the NY/LN county line. NY 0.00 to 49.36 / Scrub sand seal. (Const.) - State Forces	\$628,440
NY200601-09 FY 2009	FH 29 Ione Rd from the Yomba Indian Reservation W for 14.00 M. / Chip seal. (PE, RW, Const.) - Forest Highways	\$1,000,000
NYLRE03 LRE	Airport Rd. from US 6 to Tonopah Airport / Reconstruct Road (PE, RW, Const.) - Unknown	\$3,230,000
NYLRE04 LRE	SR 160 Pahrump Valley Rd from Calvada Blvd to the NY/CL County Line. NY 0.00 to 8.50 / Widen from 2 to 5 lanes. (PE, RW, Const.) - Unknown	\$26,300,000

**Total Proposed Expenditures:** **\$31,955,722**

# NDOT Projects: Nye County



Prepared by:  
Nevada Department of Transportation  
October, 2008



This map is for display purposes  
only. No liability is assumed for the  
information displayed hereon.







Pershing

Pershing



# **Pershing County**

# Proposed Highway Projects For FY 2009 - 2018

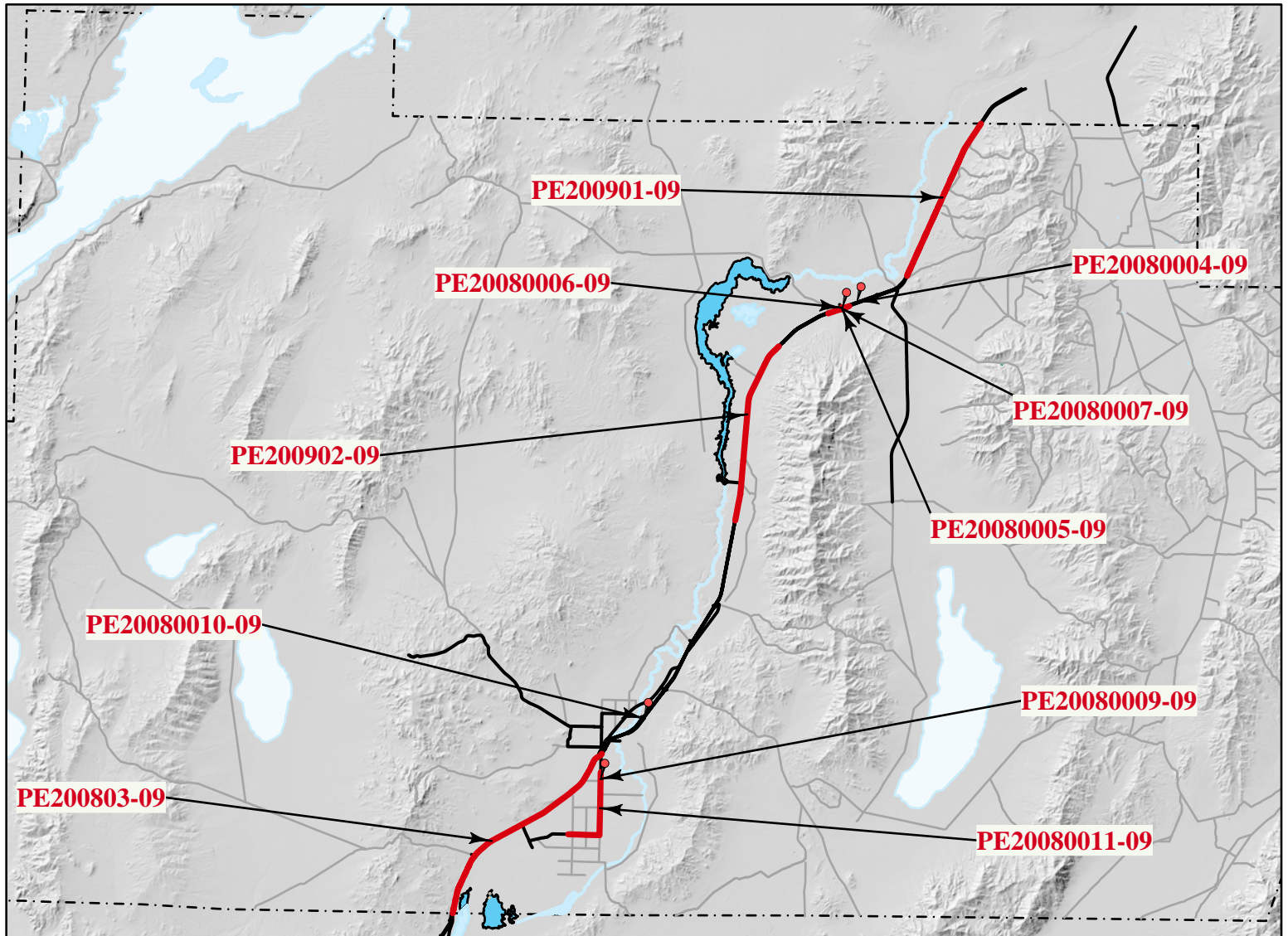
**DRAFT**

**PERSHING COUNTY**

**DRAFT**

Map Location	Location / Project Description (Phase) - Fund Source	Total
PE200803-09 FY 2009	I 80 from the CH/PE County Line to 0.41 M E of the W. Lovelock Intg (SR 396) Exit 105. PE 0.00 to 16.96 / Mill, PBS w/Open Grade (Const.) - Interstate Maintenance - 3R	\$20,850,000
PE200901-09 FY 2009	I 80 from 0.54 M W of the Dun Glenn Interchange to the PE/HU County line. PE 62.47 to 75.09 / Coldmill, plantmix surface with open grade (PE, RW, Const.) - Interstate Maintenance - 3R	\$16,465,000
PE200902-09 FY 2009	I 80 from 2.84 M W of the Rye Patch Interchange to 1.73 M E of the Humboldt Interchange. PE 37.68 to 51.33 / Coldmill, plantmix surface with open grade (PE, RW, Const.) - Interstate Maintenance - 3R	\$16,900,000
PE20080007-09 FY 2009	I 80 at Imlay Interchange (Exit 145) PE 56.92 / Chip and Flush Seal On and Off Ramps (Const.) - State Forces	\$10,000
PE20080009-09 FY 2009	SR 397 Westergard Rd at 0.44 M N of the Jct of Big Meadows Rd. PE 9.49 / Extend Box Culverts (Const.) - State Forces	\$70,901
PE20080011-09 FY 2009	SR 397 Westgard Rd from 3.00 M N of Derby Field Rd to 0.46 M N of the Jct of Circle "L" Rd. PE 3.00 to 10.00. / Grind and pave various locations (Const.) - State Forces	\$35,900
PE20080005-09 FY 2009	FR 414 S Side of I 80 Imlay Interchange. PE 4.01 to 5.67 / Purchase Chips, Chip Seal w/Flush Seal (Const.) - State Forces	\$50,936
PE20080004-09 FY 2009	FR 415 NE Side of I 80 Imlay Interchange. PE 0.00 to 7.97 / Purchase Chips, Chip Seal w/Flush Seal (Const.) - State Forces	\$210,765
PE20080006-09 FY 2009	FR 416 NW Side of I 80 Imlay Interchange. PE 0.00 to 0.14 / Purchase Chips, Chip Seal w/Flush Seal (Const.) - State Forces	\$19,141
PE20080010-09 FY 2009	FR 423 SW side of I 80 3.05 M E of the Lovelock Intg. PE 0.00 to 1.64. / Chip seal. (Const.) - State Forces	\$50,828

# NDOT Projects: Pershing County



Prepared by:  
Nevada Department of Transportation  
November, 2008



This map is for display purposes  
only. No liability is assumed for the  
information displayed hereon.

T:\804ProjectMaps\PershingCounty09\PE0901.gws

PE-1M

**Proposed Highway Projects For FY 2009 - 2018**

**DRAFT**

**PERSHING COUNTY**

**DRAFT**

**Map Location**

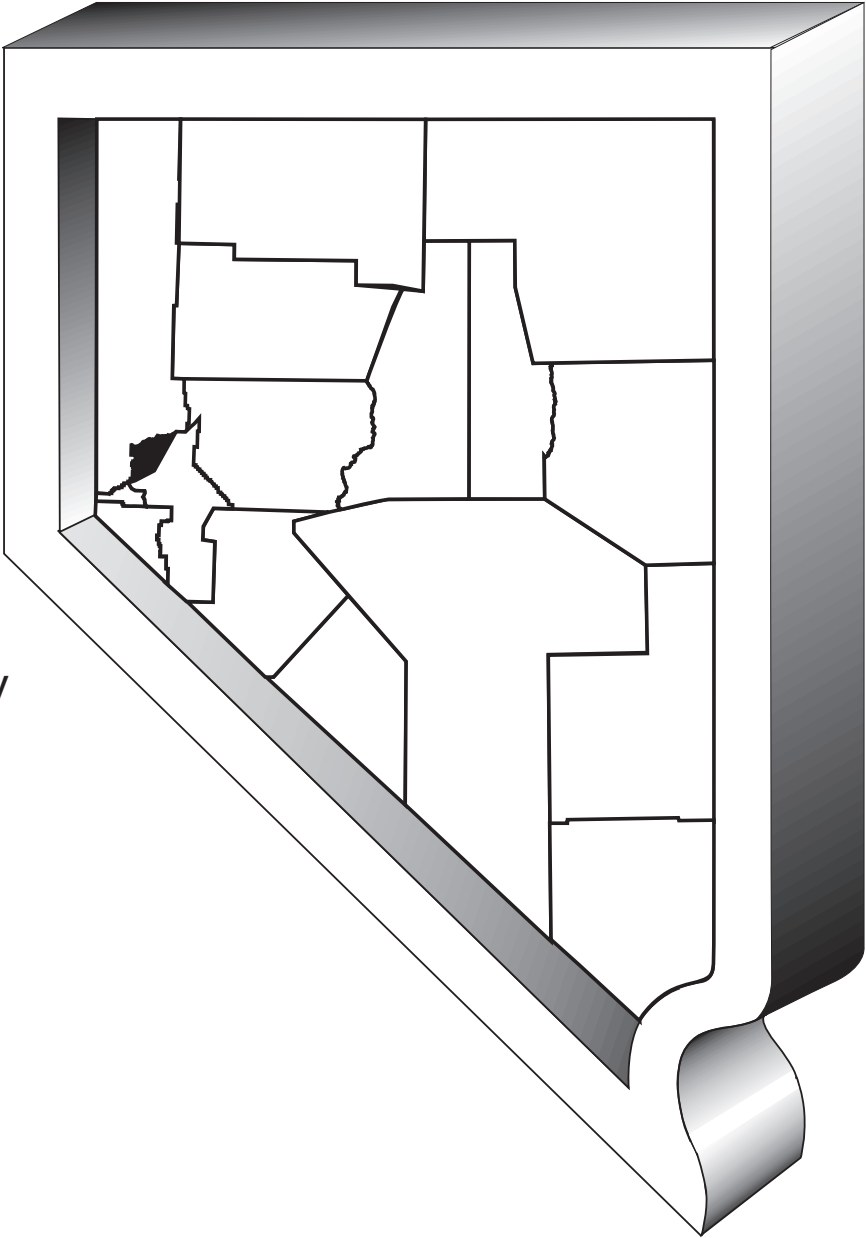
**Location / Project Description (Phase) - Fund Source**

**Total**

PELRE01 LRE	I 80 at Dun Glen Interchange PE 63.01 / Build missing ramp. (PE, Const.) - Unknown	\$1,500,000
----------------	--	-------------

**Total Proposed Expenditures: \$56,163,471**

Storey



Storey





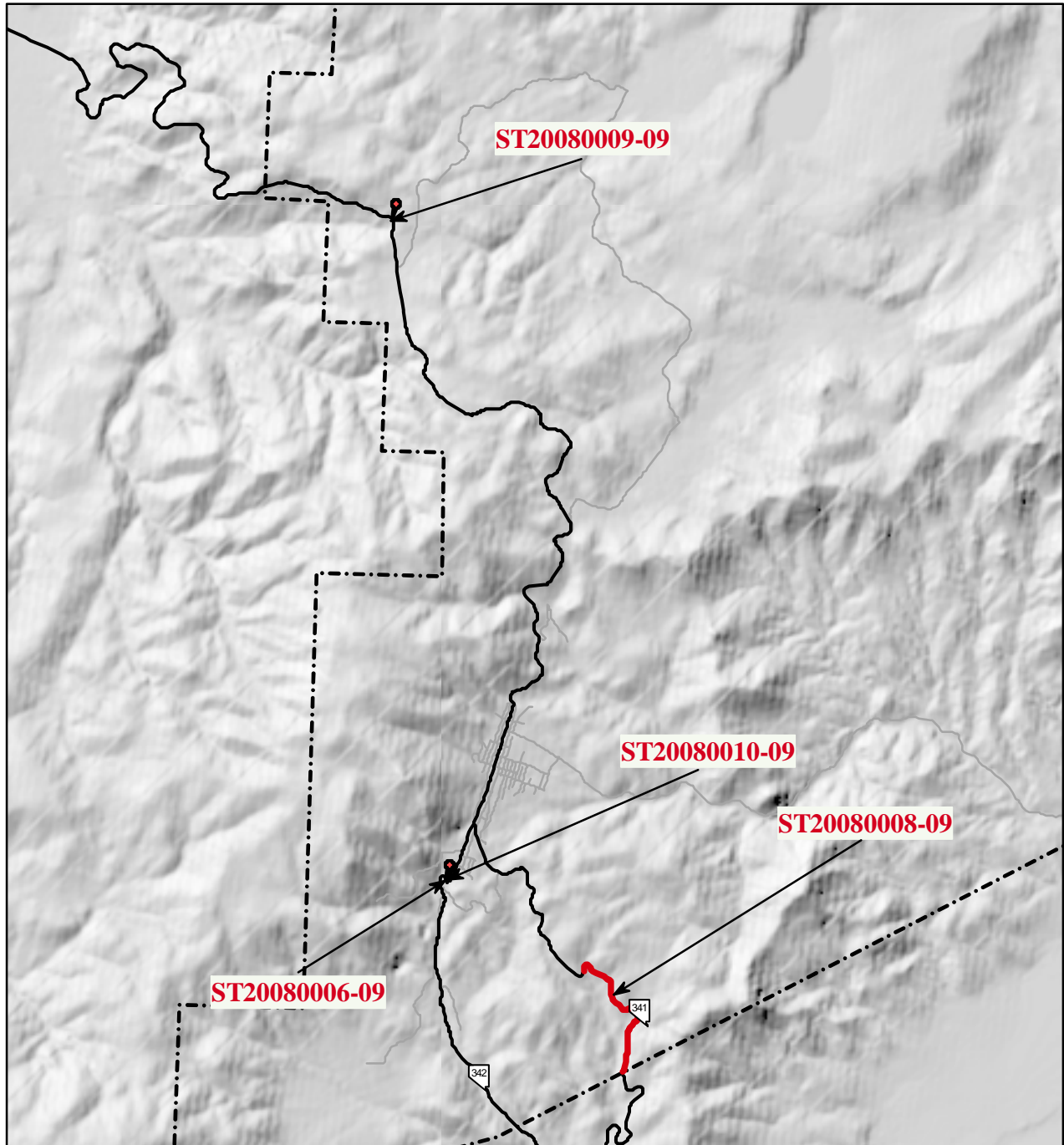
# **Storey County**

**Proposed Highway Projects For FY 2009 - 2018****DRAFT****STOREY COUNTY****DRAFT**

Map Location	Location / Project Description (Phase) - Fund Source	Total
ST20080008-09 FY 2009	SR 341 Virginia City Rd from the LY/ST County Line for 1.25 M. ST 5.00 to 6.25 / Repair/Extend Safety Slopes (Const.) - State Forces	\$71,482
ST20080009-09 FY 2009	SR 341 Virginia City Rd at 0.21 M N of Cartwright Rd. ST 14.69 to 14.70 / Grind/backfill sub base roadway sinking and re-pave (Const.) - State Forces	\$6,861
ST20080006-09 FY 2009	SR 342 Silver City/Gold Hill Rd at 0.96 M N of the Jct of Sky Ln. ST 2.30 to 2.32 / Grind/Pave and replace pavement at RR crossing (Const.) - State Forces	\$6,455
ST20080010-09 FY 2009	SR 342 Silver City/Gold Hill Rd at 0.96 M N of Jct Sky Lane. ST 2.30 to 2.32 / Grind/backfill roadway sinking and re-pave (Const.) - State Forces	\$8,247

**Total Proposed Expenditures: \$93,045**

# NDOT Projects: Storey County



Prepared by:  
Nevada Department of Transportation  
November, 2008



This map is for display purposes  
only. No liability is assumed for the  
information displayed hereon.

T:\804ProjectMaps\StoreyCounty09\ST0901.gws

ST-1M





Washoe

Washoe



# **Washoe County**

## **FY 2009**

# Proposed Highway Projects For FY 2009

**DRAFT**

**WASHOE COUNTY**

**DRAFT**

Map Location	Location / Project Description (Phase) - Fund Source	Total
WA20080133-09 FY 2009	I 80/SR 425 at the West Verdi Intg Structure I-763.(Exit 2) WA 2.84 / Remove and replace expansion joints and bridge deck wearing surface and other bridge repairs (Const.) - District Contract	\$150,357
WA200015-09 FY 2009	I 580/US 395 at Meadowood Mall Way. WA 21.00 / Add SB off and NB on ramps, add frontage roads and extend Meadowood Mall Way to Kietzke Lane (Const.) - Multi/ Interstate Disc \$24,942,105 STP Reno \$3,157,895 High Priority \$2,000,000	\$30,100,000
WA20080144-09 FY 2009	I 580 from 0.02 M N of the Oddie Intg for 0.58 M. WA 26.62 to 27.00 / Install fence (Const.) - State Forces	\$60,285
WA2009102-09 FY 2009	I 580 from Moana Lane to I 80. WA 22.97 to 25.86 / Add NB Auxiliary Lanes and Operational Improvements (Const.) - Unknown	\$70,000,000
WA200817-09 FY 2009	US 395 from junction SR 430 to 0.25 miles north of Jct Rawhide Dr. WA 6.50 to 12.00 / Composit Surface removal and replacement with open grade at various locations (Const.) - District Contract	\$850,000
WA20080129-09 FY 2009	US 395 at Golden Valley Intg (Exit 73) Structure G-1748 WA 31.25 / Repair or replace bridge deck wearing surface and other bridge repairs. (Const.) - District Contract	\$499,029
WA20080130-09 FY 2009	US 395 at the Cold Springs Intg (Exit 80) Structure I-290. WA 38.86 / Remove and replace expansion joints. (Const.) - District Contract	\$61,378
WA20080131-09 FY 2009	US 395 at 2.52 M N of the Cold Springs Intg (Exit 80) Structure I-1291 WA 41.59 / Remove and replace expansion joints and other bridge repairs (Const.) - District Contract	\$79,796
WA2009106-09 FY 2009	I 80/I 580/US 395 Freeway/Incident Management System deployment of Intelligent Transportation System (ITS) field elements. / Installation of Dynamic Message Signs and CCTV Cameras (PE, Const.) - Multi/ NHS \$250,000, SGT \$750,000	\$1,000,000
WA2009128-09 FY 2009	I 80/I 580/US 395 Freeway Service Patrol / Freeway Service Patrol (PE, RW, Const.) - National Highway System	\$560,000



**Proposed Highway Projects For FY 2009****DRAFT****WASHOE COUNTY****DRAFT**

<b>Map Location</b>	<b>Location / Project Description (Phase) - Fund Source</b>	<b>Total</b>
WA20080152-09 FY 2009	US 395 at Jct Bowers Mansion Rd. WA 7.44 / Replace DMS sign (Const.) - District Contract	\$350,000
WA199851-09 FY 2009	SR 28 Tahoe Blvd from CC/WA County Line for 2.58 M N. WA 0.00 to 2.58 / Erosion control, water quality and drainage improvements. (PE, RW) - SNPLMA	\$650,000
WA200703-09 FY 2009	SR 28 from CC/WA County Line to East Lakeshore Blvd. WA 0.00 to 4.98 / Coldmill, PBS w/open grade. (Const.) - State Funded - 3R	\$2,254,724
WA200819-09 FY 2009	SR 28 Tahoe Boulevard from 0.74 M N of Jct. Sand Harbor State Park Rd for 0.09 M N. WA 3.20 to 3.29 / Micro-paving (Const.) - District Contract	\$8,006
WA20080147-09 FY 2009	SR 28 Tahoe Blvd from CC/WA County Line to 2.34 M E of Jct Sand Harbor Boat Launch Rd. WA 0.00 to 4.85 / Micro-surfacing (Const.) - District Contract	\$359,405
WA20080148-09 FY 2009	SR 28 Tahoe Blvd at 0.84 M E of Jct Mt. Rose Hwy. WA 9.50 / Repair sink hole and slope stabilization (Const.) - District Contract	\$400,000
WA200820-09 FY 2009	SR 341 Geiger Grade Rd from Jct. Rimrock Dr N for 4.30 M. WA 20.40 to 24.70 / Microsurfacing w/traffic control. (Const.) - District Contract/State Forces	\$210,664
WA20080141-09 FY 2009	SR 341 Virginia City Rd at 1.67 M N of the ST/WA County Line. WA 17.50 to 17.51 / Grind/backfill sub base roadway sinking and re-pave (Const.) - State Forces	\$8,247
WA20080142-09 FY 2009	SR 341 Virginia City Rd at 0.67 M N of the ST/WA County Line. WA 16.48 to 16.50 / Grind/backfill sub base roadway sinking and re-pave (Const.) - State Forces	\$5,403

# Proposed Highway Projects For FY 2009

**DRAFT**

**WASHOE COUNTY**

**DRAFT**

Map Location	Location / Project Description (Phase) - Fund Source	Total
WA20080143-09 FY 2009	SR 341 Virginia City Rd from the ST/WA County Line to the Jct of Rimrock Dr. WA 15.83 to 20.40 / Chip seal (Const.) - State Forces	\$120,441
WA20080140-09 FY 2009	SR 429 Bowers Mansion Rd from 0.13 M N of the CC/WA County Line to the Jct of East Lake Blvd. WA 0.16 to 0.41 / Install glare fence (Const.) - State Forces	\$17,337
WA200617-09 FY 2009	SR 430 Carson-Reno Hwy from the end of Barrier Rail N of Bowers Mansion Rd (SR 429) to Pagni Lane. WA 8.57 to 11.70 / Coldmill, Plantmix w/open grade (Const.) - State Funded - 3R	\$3,100,000
WA2006127-09 FY 2009	SR 430 S. Virginia St. various intersectios from Neil Road to Liberty St (Off System) / Construct queue jump lanes for publi transit service buses. (Const.) - CMAQ Washoe	\$1,210,790
WA20080146-09 FY 2009	SR 431 Mt. Rose Hwy from 1.51 M E of Jct Incline Lake Rd to Mt. Rose Sky Area. WA 8.00 to 11.25 / Micro-surfacing (Const.) - District Contract	\$250,165
WA200745-09 FY 2009	SR 445 Pyramid Hwy from McCarran Blvd to La Posada and Outer Ring from US 395 to Sparks Blvd / Transportation Improvements (NEPA) (PE) - High Priority	\$2,300,000
WA200832-09 FY 2009	SR 445 Pyramid Way from "C" St to N McCarran Blvd (SR 651). WA 2.75 to 4.17 / Pulverize and remove asphalt; PBS with Open Grade NB outside lane only. (Const.) - State Funded	\$1,800,000
WA20080154-09 FY 2009	SR 445 Pyramid Hwy from "C" Street to Prater. WA 2.52 to 3.49 / Construct Median Island (Const.) - Safety Funds	\$450,000
WA20080145-09 FY 2009	SR 446 Sutcliffe / Nixon Rd from SR 445 for 13.16 M N. WA 0.00 to 13.16 / Chip seal (Const.) - State Forces	\$469,532

# Proposed Highway Projects For FY 2009

**DRAFT**

**WASHOE COUNTY**

**DRAFT**

Map Location	Location / Project Description (Phase) - Fund Source	Total
WA20080136-09 FY 2009	SR 447 Gerlach Rd from 6.68 M N of the N Boundary of Pyramid Lake for 11.00 miles. WA 49.00 to 60.00 / Cold in place recycle (Const.) - District Contract	\$900,000
WA20080153-09 FY 2009	SR 447 Gerlach Rd from 6.68 M N of the N Boundary of Pyramid Lake for 11.00 M. WA 49.00 to 60.00 / Double chip seal w/flush seal (Const.) - State Forces	\$688,394
WA20080151-09 FY 2009	SR 447 Gerlach Rd from 6.68 M N of the N Boundary of Pyramid Lake for 11.00 miles. WA 49.00 to 60.00 / Double Chip seal w/flush seal (Const.) - State Forces	\$688,394
WA200501-09 FY 2009	SR 650 McCarran Blvd from Nichols Blvd to Prater Way. WA 5.69 to 6.11 / Construct sidewalk and retaining walls. (Const.) - CMAQ Washoe	\$190,000
WA200301-09 FY 2009	SR 651 McCarran Blvd from 7th St to I 80. WA 4.94 to 5.81 / Widen from 4 to 6 lanes. (Const.) - Multi / STP Washoe \$10,342,105 CMAQ \$3,157,895	\$13,500,000
WA200707-09 FY 2009	SR 651 N and W McCarran Blvd from N Virginia St (SR 430) to West Seventh St. WA 1.94 to 4.94 / Mill, PBS w/open grade (Const.) - State Funded - 3R	\$2,690,000
WA20080132-09 FY 2009	FR WA09 S side of the I 80 Lockwood Intg Structure G-751. WA 0.00 to 0.76 / Remove and replace bridge deck wearing surface and other bridge repairs (Const.) - District Contract	\$221,339
WA200728-09 FY 2009	FR 423 (WA 23) N to NV/CA State Line near Bordertown. WA 8.20 to 11.50 / Grind and pave (Const.) - District Contract	\$249,225
WA200828-09 FY 2009	SP 80 Sand Harbor Management Area (Boat Ramp Area). WA 0.02 to 0.28 / Micro-paving. (Const.) - District Contract	\$46,437
WA200829-09 FY 2009	SP 81 Sand Harbor Management Area (Main Park Area). WA 0.00 to 0.28 / Micro-paving. (Const.) - District Contract	\$50,221

**Proposed Highway Projects For FY 2009****DRAFT****WASHOE COUNTY****DRAFT**

<b>Map Location</b>	<b>Location / Project Description (Phase) - Fund Source</b>	<b>Total</b>
WA20080150-09 FY 2009	SP 95 in Washoe State Park. WA 0.00 to 0.95 / Micro-surfacing (Const.) - District Contract	\$25,688
WA20080149-09 FY 2009	SP 94 in Washoe State Park. WA 0.00 to 1.15 / Micro-surfacing (Const.) - District Contract	\$121,308
WA200502-09 FY 2009	Fifth Avenue from Sun Valley to Lupin & Leon to Wood (Off System) / Construct sidewalks. (Const.) - CMAQ Washoe	\$571,000
WA200514-09 FY 2009	Vista Blvd at Baring / Extend northbound to eastbound left turn pocket (PE, RW, Const.) - CMAQ Washoe	\$570,000
WA200632-09 FY 2009	Pyramid Hwy Corridor Early action items La Posada to Outer Ring Outer Ring Sparks Blvd to US 395 / Draft EIS / Corridor Study (PE) - Section 117	\$6,000,000
WA2007140-09 FY 2009	Various Roads in the Cold Springs Valley North of Reno (Off System) / Construct Pedestrian Facilities (Const.) - CMAQ Washoe	\$506,000
WA2007141-09 FY 2009	Lemmon Dr from Bernoulli St to Patrician Dr in Lemmon Valley (Off System) / Construct Pedestrian Facilities (Const.) - CMAQ Washoe	\$706,500
WA200706-09 FY 2009	East McCarran Blvd in Reno from 0.30 M S of Mill St to S Virginia ST- Off System / Coldmill, PBS w/Open Grade (Const.) - State Funded - 3R	\$5,500,000
WA2008107-09 FY 2009	Bus Transfer Centers / Construction (Other) - CMAQ Washoe	\$1,235,000
WA2009101-09 FY 2009	Regional / Regional Rideshare / Employer Trip Reduction (Other) - CMAQ Washoe	\$399,950

**Proposed Highway Projects For FY 2009****DRAFT****WASHOE COUNTY****DRAFT**

Map Location	Location / Project Description (Phase) - Fund Source	Total
WA2009100-09 FY 2009	Transit Signal Priority - South Virginia Street / Signal Upgrade (Other) - CMAQ Washoe	\$1,026,000
WA2009108-09 FY 2009	Traffic Management Center / Preliminary Design and Engineering (Other) - CMAQ Washoe	\$618,000
WA2009122-09 FY 2009	Washoe County / Citifare Operating - Demonstration Service / RIDE (PE, Const.) - CMAQ Washoe	\$285,000
WA20080155-09 FY 2009	Parr Blvd / Upgrade/repair railroad crossing (Const.) - Railroad Safety Funds	\$176,000

**Total Proposed Expenditures: \$154,290,015**



# **Washoe County**

## **FY 2010**

# Proposed Highway Projects For FY 2010

**DRAFT**

**WASHOE COUNTY**

**DRAFT**

Map Location	Location / Project Description (Phase) - Fund Source	Total
WA200580-10 FY 2010	I 80 west of Tracy-Clark Interchange WA 31.75 / Construct new Interchange (Const.) - Private Developer	\$25,000,000
WA200607-10 FY 2010	I 80 at Garson Rd (Cabelas/Boomtown). WA 4.89 / Reconstruct existing interchange (Const.) - Private Developer	\$22,000,000
WA200805-10 FY 2010	I 580/US 395 from Airport Viaduct to the Mill St Interchange. WA 23.55 to 24.56 / Remove the concrete, PBS W/Open grade. (Const.) - State Funded	\$3,000,000
WA2010106-10 FY 2010	I 80/I 580/US 395 Freeway/Incident Management System deployment of ITS field elements. / Installation of DMS and CCTV Cameras (Other) - Multi/ NHS \$250,000, SGT \$750,000	\$1,000,000
WA2010128-10 FY 2010	I 80/I 580/US 395 Freeway Service Patrol / Freeway Service Patrol (Other) - National Highway System	\$560,000
WA200202-10 FY 2010	SR 28 from the Mt. Rose Hwy (SR 431) to the CA/NV State Line. WA 8.13 to 10.99 / Erosion control, water quality improvements (Const.) - Multi/ Forest Highways \$3 M Tahoe Bond \$4.1 M	\$7,100,000
WA200405-10 FY 2010	SR 445 Pyramid Way at McCarran Blvd. WA 4.17 / Construct Improvements to Interchange. (Const.) - CMAQ Washoe	\$2,730,000
WA200745-10 FY 2010	SR 445 Pyramid Hwy from McCarran Blvd to La Posada and Outer Ring from US 395 to Sparks Blvd / Transportation Improvements (NEPA) (PE) - High Priority	\$7,970,000
WA200501-10 FY 2010	SR 650 McCarran Blvd from Nichols Blvd to Prater Way. WA 5.69 to 6.11 / Construct sidewalk and retaining walls. (Const.) - CMAQ Washoe	\$2,185,000
WA200513-10 FY 2010	Hunter Lake Dr at Mayberry / Intersection Improvements. (PE, RW) - STP Washoe	\$712,500
WA2008107-10 FY 2010	Bus Transfer Centers / Construction (Other) - CMAQ Washoe	\$4,180,000



**Proposed Highway Projects For FY 2010****DRAFT****WASHOE COUNTY****DRAFT**

Map Location	Location / Project Description (Phase) - Fund Source	Total
WA201001-10 FY 2010	Geiger Grade at Veterans Pkwy / Intersection Improvements. (Const.) - STP Washoe	\$4,750,000
WA2010101-10 FY 2010	Regional / Regional Rideshare / Employer Trip Reduction (Other) - CMAQ Washoe	\$380,000
WA2010122-10 FY 2010	Washoe County / Citifare Operating - Demonstration Service / RIDE (Other) - CMAQ Washoe	\$285,000

**Total Proposed Expenditures: \$81,852,500**



# **Washoe County**

## **FY 2011**

# Proposed Highway Projects For FY 2011

**DRAFT**

**WASHOE COUNTY**

**DRAFT**

Map Location	Location / Project Description (Phase) - Fund Source	Total
WA2011106-11 FY 2011	I 80/I 580/US 395 Freeway/Incident Management System deployment of ITS field elements. / Installation of DMS and CCTV Cameras (Other) - Multi/ NHS \$250,000, SGT \$750,000	\$1,000,000
WA2011128-11 FY 2011	I 80/I 580/US 395 Freeway Service Patrol / Freeway Service Patrol (Other) - National Highway System	\$560,000
WA200559-11 FY 2011	SR 431 Mt Rose Hwy from Tahoe Blvd (SR 28) to 6.13 M E. WA 0.00 to 6.13 / Master Plan and design water quality enhancement & erosion control features (PE, RW) - Multi/ SNPLMA \$350,000, Forest Highway \$2.5M	\$2,850,000
WA200513-11 FY 2011	Hunter Lake Dr at Mayberry / Intersection Improvements. (Const.) - STP Washoe	\$4,037,500
WA201001-11 FY 2011	Geiger Grade at Veterans Pkwy / Intersection Improvements. (Const.) - STP Washoe	\$2,660,000
WA2011101-11 FY 2011	Regional / Regional Rideshare / Employer Trip Reduction (Other) - CMAQ Washoe	\$380,000
WA2011103-11 FY 2011	Washoe County / RIDE Replacement vehicles (to be transferred to FTA Section 5301) (Other) - CMAQ Washoe	\$1,805,000
WA2011122-11 FY 2011	Washoe County / Citifare Operating - Demonstration Service / North Valley, Parr & Express Park & Ride (Other) - CMAQ Washoe	\$285,000
WA2011123-11 FY 2011	ACCESS Replacement Vehicles / Purchase vehicles (Other) - CMAQ Washoe	\$2,066,000

**Total Proposed Expenditures:** **\$15,643,500**

# **Washoe County**

## **FY 2012**

**Proposed Highway Projects For FY 2012****DRAFT****WASHOE COUNTY****DRAFT**

Map Location	Location / Project Description (Phase) - Fund Source	Total
WA200231-12 FY 2012	I 80 at Patrick Interchange. WA 28.50 / Construct new interchange and remove existing interchange (Const.) - Private Developer	\$20,000,000
WA2012106-12 FY 2012	I 80/I 580/US 395 Freeway/Incident Management System deployment of ITS field elements. / Installation of DMS and CCTV Cameras (Other) - Multi/ NHS \$250,000, SGT \$750,000	\$1,000,000
WA2012128-12 FY 2012	I 80/I 580/US 395 Freeway Service Patrol / Freeway Service Patrol (Other) - National Highway System	\$560,000

**Total Proposed Expenditures: \$21,560,000**

# **Washoe County**

## **Long Range Element**

# Proposed Highway Projects Long Range Element

**DRAFT**

**WASHOE COUNTY**

**DRAFT**

Map Location	Location / Project Description (Phase) - Fund Source	Total
WA199807-LRE LRE	Virginia St at Truckee River Bridge (Structure B-178). / Rehabilitate or replace substandard structure. (PE, Const.) - Unknown	\$5,000,000
WA199810-LRE LRE	SR 430 (US 395) at Pagni Ln in Washoe County. WA 11.70 / Construct interchange. (PE, RW, Const.) - Unknown	\$4,800,000
WA199851-LRE LRE	SR 28 Tahoe Blvd from CC/WA County Line to 2.58 M N. WA 0.00 to 2.58 / Erosion control, water quality and drainage improvements. (Const.) - Unknown	\$4,602,000
WA199902-LRE LRE	SR 667 Kietzke Ln from Moana to 2nd. / Widen from 4 to 6 lanes. (PE, RW, Const.) - Unknown	\$12,280,000
WA199905-LRE LRE	US 395 from Bowers Mansion Rd (SR 429) to Mt Rose Hwy (SR 431). / Construct new 6 lane freeway. (PE, RW, Const.) - Unknown	\$190,000,000
WA199906-LRE LRE	US 395 at Clear Acre Ln / Add Interchange (NB on & SB on & off ramps) (PE, RW, Const.) - Unknown	\$2,000,000
WA199908-LRE LRE	I 80 from 0.13 M W of the E McCarran Intg to 0.38 M E of the Vista Intg. WA 17.44 to 20.05 / Remove and replace with concrete pavement. Place a plantmix overlay w/open grade on Into ramps. (PE, Const.) - Unknown	\$13,000,000
WA200003-LRE LRE	US 395 S Virginia St from Moana Ln to Carano Ln. / Widen from 4 to 6 lanes. (PE, RW, Const.) - Unknown	\$1,543,000
WA200011-LRE LRE	SR 650 McCarran Blvd from I 80 to Prater (Phase II & III). WA 5.69 to 6.34 / Widen 6 to 8 lanes, interchange improvements. (PE, RW, Const.) - Unknown	\$14,235,000
WA200015-LRE LRE	I 580/US 395 at Meadowood Mall Way. WA 21.00 / Add SB off and NB on ramps / Rehab McCarran & S Virginia structure. Add frontage roads. Extend Meadowood Mall Way to Kietzke Ln (4 lanes) (PE, RW, Const.) - Unknown	\$33,000,000
WA200058-LRE LRE	I 80 from 0.42 M W of Robb Dr to Keystone Ave. WA 8.81 to 12.46 / Construct a truck climbing lane WB and widen the structures at Stoker Ave and McCarran Ave. (PE, RW, Const.) - Unknown	\$8,800,000



# Proposed Highway Projects Long Range Element

**DRAFT**

**WASHOE COUNTY**

**DRAFT**

Map Location	Location / Project Description (Phase) - Fund Source	Total
WA200101-LRE LRE	I 80 Asamera Bridge Project - phase 2 from FR WA 16 to Asamera Development / Construct new diamond interchange with 3 new bridges (PE, RW, Const.) - Unknown	\$12,080,000
WA200110-LRE LRE	I 80 at the Garson Rd Truck Safety Inspection Facility. WA 3.00 / Modify ramps, enlarge parking lot, signing and lighting improvements. (PE, RW, Const.) - Unknown	\$800,000
WA2001133-LRE LRE	Various locations in Washoe County along SR 28. / De-Watering Sites. (PE, Const.) - Unknown	\$400,000
WA200202-LRE LRE	SR 28 from the Mt. Rose Hwy (SR 431) to the CA/NV Stateline. WA 8.13 to 10.99 / Erosion control, water quality improvements (Const.) - Unknown	\$2,800,000
WA200230-LRE LRE	US 395 from I 80 to Stead Blvd. WA 27.45 to 32.93 / Widen from 4 to 6 lanes. (PE, RW, Const.) - Unknown	\$70,000,000
WA2003126-LRE LRE	US 395 to Vista Blvd / Outer Ring Freeway EIS (PE) - Unknown	\$750,000
WA200413-LRE LRE	I 80 at the Sutro St underpass. WA 13.57 / Repair lighting fixtures at the grade separation (PE, RW, Const.) - Unknown	\$40,000
WA200559-LRE LRE	SR 431 Mt Rose Hwy from Tahoe Blvd (SR 28) to Mt. Rose Summit. WA 0.00 to 6.13 / Erosion control, water quality and drainage improvements. (Const.) - Unknown	\$2,650,000
WALRE01 LRE	I 580/US 395 at Plumb Ln. / Additional ramps, SB on, NB off to Reno/Tahoe Airport(Int). (PE, RW, Const.) - Unknown	\$24,000,000
WALRE02 LRE	SR 648 Glendale Ave from Kietzke to I-580. / Re-striping. (PE, RW, Const.) - Unknown	\$277,000

## Proposed Highway Projects Long Range Element

**DRAFT**

**WASHOE COUNTY**

**DRAFT**

Map Location	Location / Project Description (Phase) - Fund Source	Total
WALRE03 LRE	SR 647 4th St from McCarran Blvd to Summit Ridge Rd. / Widen from 2 to 3 lanes. (PE, RW, Const.) - Unknown	\$770,000
WALRE04 LRE	SR 647 4th St from Mae Anne Ave to Mayberry Dr. / Widen from 2 to 4 lanes. (PE, RW, Const.) - Unknown	\$1,858,000
WALRE05 LRE	SR 648 Glendale Blvd from I 580 to Galetti Way. / Widen from 4 to 6 lanes. (PE, RW, Const.) - Unknown	\$1,238,000
WALRE06 LRE	SR 431 Mt. Rose Hwy from US 395 to Thomas Creek. / Widen 4 to 6 lanes. (PE, RW, Const.) - Unknown	\$11,902,000
WALRE07 LRE	SR 651 McCarran Blvd from Plumb to W 4th St. / Widen from 4 to 6 lanes. (PE, RW, Const.) - Unknown	\$11,019,000
WALRE08 LRE	SR 667 Kietzke Ln from Plumb to Galletti Way. / Widen 4 to 6 lanes. (PE, RW, Const.) - Unknown	\$4,444,000
WALRE09 LRE	SR 667 Kietzke Ln from Moana Ln to Plumb Ln. / Widen from 4 to 8 lanes (PE, RW, Const.) - Unknown	\$10,623,000
WALRE10 LRE	US 395 from N McCarran Blvd to Lemmon Valley Interchange. / Widen to 8 lanes (PE, RW, Const.) - Unknown	\$240,140,000
WALRE100 LRE	Park and Pool at existing joint use facilities. / Minor improvements and signage. (Other) - Unknown	\$40,000
WALRE101 LRE	Regional / Regional Rideshare/Employer Trip Reduction. (Other) - Unknown	\$1,000,000
WALRE102 LRE	Regional / Signal coordination program. (Other) - Unknown	\$3,500

## Proposed Highway Projects Long Range Element

**DRAFT**

**WASHOE COUNTY**

**DRAFT**

Map Location	Location / Project Description (Phase) - Fund Source	Total
WALRE103 LRE	Washoe County / Citifare replacement vehicles.(To be transferred to Section 5307) (Other) - Unknown	\$2,800,000
WALRE104 LRE	Various Locations / Enhancement Projects (Other) - Unknown	\$1,600,000
WALRE105 LRE	Traffic Monitoring Equipment / Traffic Monitoring (Other) - Unknown	\$100,000
WALRE106 LRE	I 80 / I 580 / US 395 Intelligent Transportation Systems. / Incident Management / Motorist Information System. (PE, RW, Const.) - Unknown	\$40,000,000
WALRE107 LRE	UPRR Grade separation from Keystone to Sutro (12 crossings). / Reconstruct grade crossings. (PE, Const.) - Unknown	\$107,025,000
WALRE11 LRE	SR 667 Kietzke Ln from Del Monte Ln to S Virginia St. / Widen from 4 to 6 lanes. (PE, RW, Const.) - Unknown	\$900,000
WALRE112 LRE	STP Washoe / Contingencies (Other) - Unknown	\$200,000
WALRE12 LRE	SR 667 Kietzke Ln from Peckham to Moana Ln. / Widen from 4 to 6 lanes. (PE, RW, Const.) - Unknown	\$850,000
WALRE122 LRE	Regional / Citifare Operating - Demonstration Service / (Other) - Unknown	\$1,100,000
WALRE123 LRE	Regional / CitiLift replacement vehicles. (Other) - Unknown	\$2,100,000
WALRE126 LRE	SR 445 Pyramid Hwy from La Posada to Outer Ring / Convert to 6 lane freeway (Other) - Unknown	\$163,658,000

## Proposed Highway Projects Long Range Element

**DRAFT**

**WASHOE COUNTY**

**DRAFT**

Map Location	Location / Project Description (Phase) - Fund Source	Total
WALRE127 LRE	SR 430 S. Virginia St. (17 intersections from Liberty to Del Monte.) / Transit Intersection Improvements (PE, RW, Const.) - Unknown	\$250,000
WALRE13 LRE	SR 445 Pyramid Hwy from Nugget Ave to Glendale. / Construct new 6 lane road. (PE, RW, Const.) - Unknown	\$15,200,000
WALRE14 LRE	SR 651 McCarran Blvd from Sutro to Clear Acre. / Re-striping. (PE, RW, Const.) - Unknown	\$36,000
WALRE15 LRE	SR 650 McCarran Blvd from US 395 to El Rancho. / Widen from 4 to 8 lanes. (PE, RW, Const.) - Unknown	\$1,456,000
WALRE16 LRE	SR 650 McCarran Blvd from Mira Loma Dr to Mill St. / Widen from 4 to 6 lanes. (PE, RW, Const.) - Unknown	\$6,000,000
WALRE17 LRE	SR 650 McCarran Blvd from Longley Ln to Greg St. / Widen from 4 to 6 lanes. (PE, RW, Const.) - Unknown	\$19,200,000
WALRE18 LRE	SR 430 S Virginia St from Kietzke Ln (SR 667) to Moana Ln. / Widen from 4 to 6 lanes. (PE, RW, Const.) - Unknown	\$4,000,000
WALRE19 LRE	SR 28 from CC/WA County Line to 2.5 M N. / New bike way. (PE, RW, Const.) - Unknown	\$13,000,000
WALRE20 LRE	I 80 at I 580/US 395 / Reconstruct Interchange. (PE, RW, Const.) - Unknown	\$140,522,000
WALRE21 LRE	SR 28 from CC/WA County line to 2.5 M N. / Water quality and erosion control improvements. (PE, Const.) - Unknown	\$4,600,000
WALRE23 LRE	SR 430 Virginia St from Peckham to Moana Ln. / Widen from 4 to 8 lanes. (PE, RW, Const.) - Unknown	\$1,038,000

# Proposed Highway Projects Long Range Element

**DRAFT**

**WASHOE COUNTY**

**DRAFT**

Map Location	Location / Project Description (Phase) - Fund Source	Total
WALRE24 LRE	SR 430 Virginia St from Kietzke Ln to Redfield Pkwy. / Widen from 4 to 6 lanes. (PE, RW, Const.) - Unknown	\$374,000
WALRE25 LRE	South Virginia St from California Ave to Liberty St. / Widen from 4 to 6 lanes. (PE, RW, Const.) - Unknown	\$286,000
WALRE26 LRE	SR 430 Virginia St from Plumb Ln to Center St. / Widen from 4 to 6 lanes. (PE, RW, Const.) - Unknown	\$14,803,000
WALRE27 LRE	SR 445 Pyramid Hwy from I 80 to Oddie Blvd. / Widen from 4 to 6 lanes. (PE, RW, Const.) - Unknown	\$16,590,000
WALRE28 LRE	SR 650 McCarran Blvd from El Rancho Dr to Pyramid Way. / Widen from 4 to 8 lanes. (PE, RW, Const.) - Unknown	\$5,980,000
WALRE29 LRE	SR 430 Virginia St from N McCarran Blvd to US 395 (N). / Widen from 4 to 6 lanes. (PE, RW, Const.) - Unknown	\$6,200,000
WALRE30 LRE	SR 653 Plumb Ln from Kirman to Kietzke. / Widen from 4 to 6 lanes. (PE, RW, Const.) - Unknown	\$1,017,000
WALRE31 LRE	SR 445 Pyramid Hwy from N McCarran to Los Altos Pkwy. / Widen from 4 to 10 lanes. (PE, RW, Const.) - Unknown	\$14,952,000
WALRE32 LRE	SR 445 Pyramid Hwy from Pace to La Posada Dr. WA 9.00 to 10.13 / Widen from 4 to 8 lanes. (PE, RW, Const.) - Unknown	\$2,300,000
WALRE33 LRE	SR 445 Pyramid Hwy from La Posada Dr to Calle de la Plata. WA 10.13 to 11.13 / Widen from 2 to 4 lanes. (PE, RW, Const.) - Unknown	\$4,300,000
WALRE34 LRE	SR 443 Sun Valley Blvd from 7th to Highland Ranch Pkwy. / Widen from 2 to 4 lanes. (PE, RW, Const.) - Unknown	\$3,339,000

# Proposed Highway Projects Long Range Element

**DRAFT**

**WASHOE COUNTY**

**DRAFT**

Map Location	Location / Project Description (Phase) - Fund Source	Total
WALRE35 LRE	SR 443 Sun Valley Blvd from N Terminus to Eagle Canyon. / New 2 lane facility. (PE, RW, Const.) - Unknown	\$3,159,000
WALRE36 LRE	SR 443 Clear Acre/Sun Valey Blvd from US 395 to 1st St. / Widen from 4 to 6 lanes. (PE, RW, Const.) - Unknown	\$7,284,000
WALRE37 LRE	SR 651 McCarran Blvd from Mae Anne Ave to I 80 / Widen 4 to 6 lanes (PE, RW, Const.) - Unknown	\$1,400,000
WALRE38 LRE	SR 430 S Virginia St from US 395 Intg near Patriot Blvd to Neil Rd. WA 20.15 to 21.49 / Widen from 4 to 6 lanes. (PE, RW, Const.) - Unknown	\$2,800,000
WALRE39 LRE	I 80 Asamera Bridge Project - phase 2 from FR WA 16 to Asamera Development / Construct new diamond interchange with 3 new bridges (PE, RW, Const.) - Unknown	\$12,080,000
WALRE41 LRE	La Posada at Pyramid Way (SR 445). / Add WB right turn lane, WB dual lefts, & NB dual lefts. (PE, RW, Const.) - Unknown	\$800,000
WALRE42 LRE	SR 445 Pyramid Way at La Posada. / Add NB dual left turns. (PE, RW, Const.) - Unknown	\$400,000
WALRE43 LRE	SR 653 Plumb Lane from Harvard to Terminal. / Widen 4 to 6 lanes. (PE, RW, Const.) - Unknown	\$2,250,000
WALRE44 LRE	SR 445 Pyramid Hwy from Glendale to Mill. / New 4 lane road. (PE, RW, Const.) - Unknown	\$10,800,000
WALRE45 LRE	SR 341 Virginia City Rd from S. Virginia to Pioneer Pkwy. / Widen 4 to 6 lanes. (PE, RW, Const.) - Unknown	\$8,000,000
WALRE46 LRE	I 80 from Robb Dr to Keystone Ave / Widen to 6 lanes (PE, RW, Const) - Unknown	\$62,649,000

## Proposed Highway Projects Long Range Element

**DRAFT**

**WASHOE COUNTY**

**DRAFT**

Map Location	Location / Project Description (Phase) - Fund Source	Total
WALRE47 LRE	I 80 from Keystone Ave to Pyramid Hwy / Widen to 8 lanes (PE, RW, Const.) - Unknown	\$85,042,000
WALRE48 LRE	I 80 from Pyramid Hwy to Vista Blvd / Widen to 6 lanes (PE, RW, Const.) - Unknown	\$98,940,000
WALRE49 LRE	Sparks Blvd from Shadow Ln to Disc Dr / Widen 2 to 4 lanes. (ROW to 8 lanes) (PE, RW, Const.) - Unknwon	\$2,422,000
WALRE50 LRE	SR 647 4th St from Mayberry Dr to Woodland Ave / Widen, 2 to 4 lanes (PE, RW, Const.) - Unknown	\$1,858,000
WALRE51 LRE	SR 651 McCarran Blvd from I 80 to 4th St. / Re-striping. (PE, RW, Const.) - Unknown	\$11,000
WALRE52 LRE	SR 650 McCarran Blvd from Baring to Prater Way / Widen 4 to 6 lanes (PE, RW, Const.) - Unknown	\$6,300,000
WALRE53 LRE	SR 430 S Virginia St from Del Monte Ln to Longley Ln / Widen, 4 to 6 lanes (PE, RW, Const.) - Unknown	\$6,007,000
WALRE54 LRE	SR 650 McCarran Blvd from Greg St to Rio Poco Dr / Widen 4 to 6 lanes (PE, RW, Const.) - Unknown	\$1,233,000
WALRE55 LRE	Whites Creek / Wedge Pkwy / Construct new road, 2 lanes (RW) - Unknown	\$275,000
WALRE56 LRE	US 395 S Virginia St from Kietzke Ln (SR 667) to Moana Ln / Widen from 4 to 6 lanes (PE, RW, Const.) - Unknown	\$4,000,000
WALRE57 LRE	SR 663 Oddie Blvd from El Rancho Dr to Rock Blvd (SR 668) / Widen 4 to 6 lanes (PE, RW, Const.) - Unknown	\$2,173,000

# Proposed Highway Projects Long Range Element

**DRAFT**

**WASHOE COUNTY**

**DRAFT**

Map Location	Location / Project Description (Phase) - Fund Source	Total
WALRE58 LRE	SR 443 Sun Valley Dr/Spanish Springs Rd Connection / Construct New Road, 2 lanes (PE, RW, Const.) - Unknown	\$6,480,000
WALRE59 LRE	SR 445 Pyramid Way from Glendale Ave to Nugget Ave / Construct New Road, 4 lanes (PE, RW, Const.) - Unknown	\$19,800,000
WALRE60 LRE	SR 445 Pyramid Way from McCarran Blvd (SR 650) to Sparks Blvd / Widen 4 to 6 lanes (PE, RW, Const.) - Unknown	\$4,158,000
WALRE61 LRE	SR 651 McCarran Blvd from US 395 to N Virginia St (US 395) / Widen 4 to 6 lanes (PE, RW, Const.) - Unknown	\$36,000
WALRE62 LRE	US 395 from Mt Rose Highway (SR 431) to Winters Ranch / Construct new freeway (PE, RW, Const.) - Unknown	\$160,000,000
WALRE63 LRE	SR 650 McCarran Blvd from US 395 to El Rancho / Widen, 4 to 6 lanes (PE, Const) - Unknown	\$1,220,000
WALRE64 LRE	SR 445 Pyramid Way at Emerson Ave / Install/interconnect traffic signal system (PE, RW, Const.) - Unknown	\$160,000
WALRE65 LRE	SR 426 S Meadows Parkway from US 395 to the Moana Extension in Phase II / Widen 4 to 6 lanes (PE, RW, Const.) - Unknown	\$475,000
WALRE66 LRE	SR 650 McCarran Blvd at Prater Way / Add additional EB & WB left turn lanes (PE, RW, Const.) - Unknown	\$1,000,000
WALRE67 LRE	SR 650 McCarran Blvd at Victorian Ave (SR 647) / Add additional NB & WB left turn lanes (PE, RW, Const.) - Unknown	\$1,000,000
WALRE68 LRE	Park and Ride at existing joint use facilities / Minor improvements and signage (PE, RW, Const.) - Unknown	\$140,000



## Proposed Highway Projects Long Range Element

**DRAFT**

**WASHOE COUNTY**

**DRAFT**

Map Location	Location / Project Description (Phase) - Fund Source	Total
WALRE69 LRE	Regional / Regional Rideshare/Employer Trip Reduction (Other) - Unknown	\$525,000
WALRE70 LRE	Regional / Signal Coordination Plan (Other) - Unknown	\$3,500,000
WALRE71 LRE	Washoe County / Citifare Replacement Vehicles (Other) - Unknown	\$1,000,000
WALRE72 LRE	US 395 from Mt Rose Highway (SR 431) to Winters Ranch / Purchase Right of Way (RW) - Unknown	\$5,100,000
WALRE73 LRE	US 395 at Lemmon Dr / Construct a interchange (Const.) - Unknown	\$3,990,000
WALRE74 LRE	US 395 at Sutro / Construct an interchange (Const.) - Unknown	\$37,000,000
WALRE75 LRE	US 395/I 580 at Moana Ln / Construct an interchange (Const.) - Unknown	\$20,000,000
WALRE80 LRE	US 395/I 580 from Moana Ln to McCarran Blvd / Widen to 10 Lanes (Const.) - Unknown	\$174,203,000
WALRE81 LRE	SR 341 Virginia City Rd/Geiger grade from Toll Rd to Rim Rock Dr / Widen 2 to 4 lanes (Const.) - Unknown	\$1,291,000
WALRE82 LRE	SR 650 McCarran Blvd from Mill to Greg / Widen 4 to 6 Lanes (Const.) - Unknown	\$9,076,000
WALRE83 LRE	SR 650 McCarran Blvd from Mill St to Pembroke Dr / Widen 4 to 8 lanes (Const.) - Unknown	\$8,583,000

## Proposed Highway Projects Long Range Element

**DRAFT**

**WASHOE COUNTY**

**DRAFT**

Map Location	Location / Project Description (Phase) - Fund Source	Total
WALRE84 LRE	SR 650 McCarran Blvd from Pembroke to Mira Loma Dr / Widen 4 to 6 lanes (Const.) - Unknown	\$8,827,000
WALRE85 LRE	SR 650 McCarran Blvd from Mira Loma Dr to Rio Poco Rd / Widen 4 to 6 lanes (Const.) - Unknown	\$5,088,000
WALRE86 LRE	SR 650 McCarran Blvd from Rio Poco Rd to Longley / Widen 4 to 6 lanes (Const.) - Unknown	\$4,691,000
WALRE87 LRE	SR 651 McCarran Blvd from I 80 to W 7th St / Widen 4 to 6 lanes (Const.) - Unknown	\$4,241,000
WALRE89 LRE	SR 650 McCarran Blvd from Northtowne to El Ranch Dr / Widen 4 to 6 lanes (Const.) - Unknown	\$5,697,000
WALRE90 LRE	SR 650 McCarran Blvd from S Virginia St to Smithridge Dr / Widen 6 to 8 lanes (Const.) - Unknown	\$5,670,000
WALRE91 LRE	SR 445 Pyramid Hwy from Nugget Ave to Mill St / New 4 lane road (Const.) - Unknown	\$41,552,000
WALRE92 LRE	SR 445 Pyramid Hwy from Oddie Blvd to McCarran Blvd / Widen 4 to 6 lanes (Const.) - Unknown	\$9,917,000
WALRE93 LRE	SR 445 Pyramid Hwy from McCarran to Queen Way / Widen 4 to 8 lanes (Const.) - Unknown	\$7,985,000
WALRE94 LRE	SR 445 Pyramid Hwy from Queen Way to Outer Ring / Widen 4 to 8 lanes (Const.) - Unknown	\$5,470,000
WALRE95 LRE	SR 445 Pyramid Hwy from Outer Ring to Sparks Blvd / Widen 4 to 6 lanes (Const.) - Unknown	\$12,768,000

## Proposed Highway Projects Long Range Element

**DRAFT**

**WASHOE COUNTY**

**DRAFT**

Map Location	Location / Project Description (Phase) - Fund Source	Total
WALRE96 LRE	SR 445 Pyramid Hwy from Sparks Blvd to Delores Dr / Widen 4 to 6 lanes (Const.) - Unknown	\$10,343,000
WALRE97 LRE	SR 445 Pyramid Hwy from Delores to La Posada Dr / Widen 4 to 6 lanes (Const.) - Unknown	\$4,361,000
WALRE98 LRE	SR 445 Pyramid Hwy from La Posada Dr to Egyptian Dr / Widen 4 to 6 lanes (Const.) - Unknown	\$4,684,000
WALRE99 LRE	SR 445 Pyramid Hwy from Egyptian Dr to Calle De La Plata Dr / Widen 2 to 4 lanes (Const.) - Unknown	\$5,154,000

**Total Proposed Expenditures: \$2,196,938,500**



White Pine



White Pine



# **White Pine County**

# Proposed Highway Projects For FY 2009 - 2018

**DRAFT**

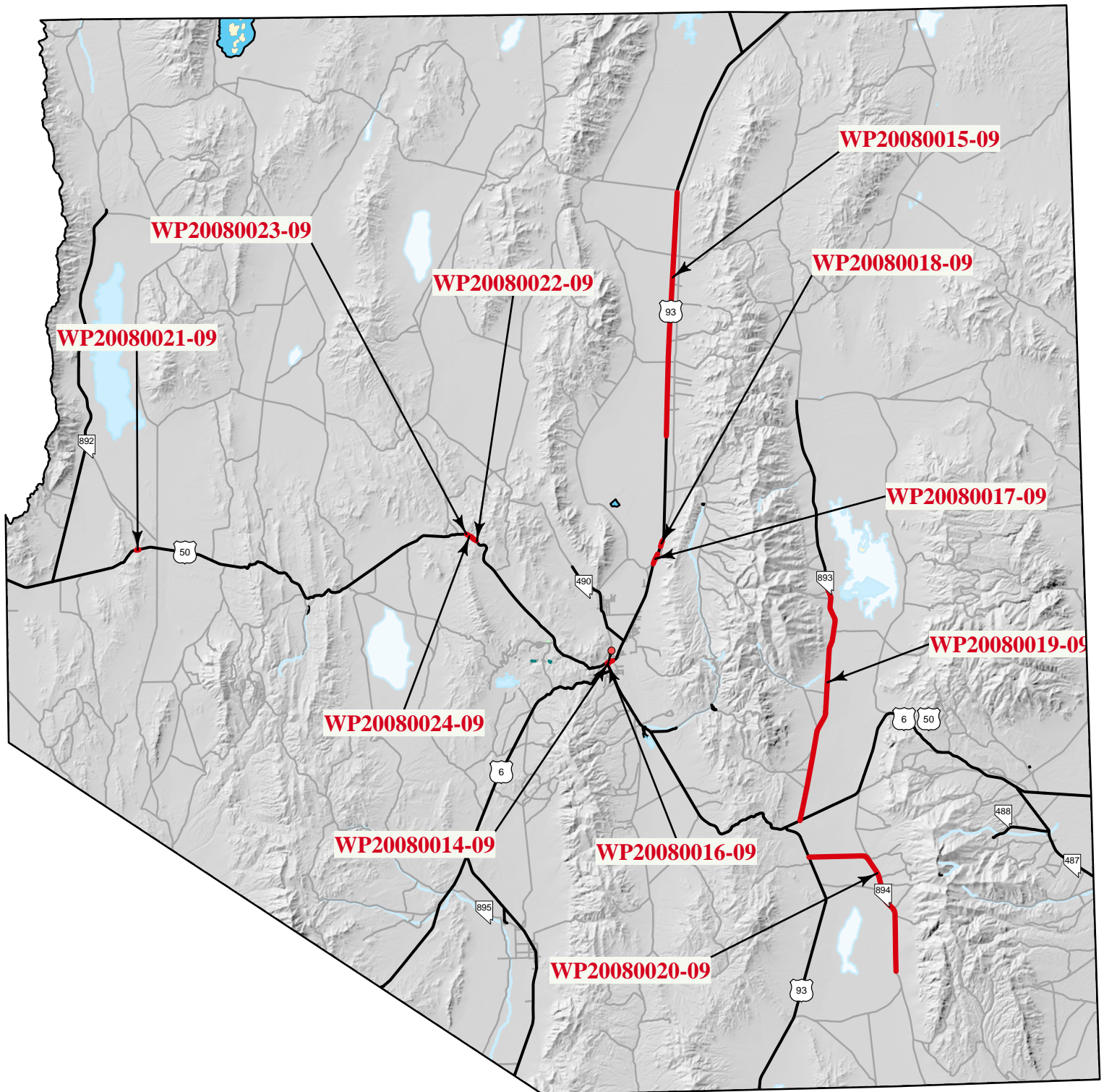
**WHITE PINE COUNTY**

**DRAFT**

Map Location	Location / Project Description (Phase) - Fund Source	Total
WP20080014-09 FY 2009	US 50 at the Junction with US 93 and US 6. WP 67.66 / Install traffic signal (Const.) - State Gas Tax	\$300,000
WP20080021-09 FY 2009	US 50 from 8.45 M E of the Jct Rd to Strawberry for 0.25 M. WP 13.00 to 13.25 / Build Snow Fence (Const.) - State Forces	\$4,685
WP20080022-09 FY 2009	US 50 from 10.56 M E of the Jct of Ruby Valley for 0.09M. WP 48.40 to 48.49 / Build Snow Fence (Const.) - State Forces	\$1,684
WP20080023-09 FY 2009	US 50 from 10.86 M E of the Jct of Ruby Valley Rd for 0.08 M. WP 48.70 to 48.78 / Build Snow Fence (Const.) - State Forces	\$1,501
WP20080024-09 FY 2009	US 50 from 9.96 M E of the Jct of Ruby Valley Rd for 1.08 M. WP 47.80 to 48.88 / Build Snow Fence (Const.) - State Forces	\$1,501
WP20080015-09 FY 2009	US 93 from 5.39 M N of the Jct of Success Summit Rd to the Jct of Cherry Creek Rd. WP 76.00 to 98.52 / Purchase chips, Chip Seal w/Flush Seal (Const.) - State Forces	\$675,787
WP20080016-09 FY 2009	US 93 from 0.05 M N of US 50 to the Jct of 14th St. WP 53.45 to 54.17 / Microsurface (Const.) - District Contract	\$132,777
WP20080017-09 FY 2009	US 93 from 7.81 M N of the Jct of SR 490 Ely Prison Rd for 0.98 M. WP 64.00 to 64.98 / Microsurface (Const.) - District Contract	\$116,121
WP20080018-09 FY 2009	US 93 from 9.80 M N of the Jct of SR 490 Ely Prison Rd for 0.57 M. WP 65.73 to 66.30 / Microsurface (Const.) - District Contract	\$56,832
WP20080019-09 FY 2009	SR 893 Spring Valley Rd from US 6/50 for 23.00 M. WP 0.00 to 23.00 / Rejuvenating Flush Seal (Const.) - State Forces	\$159,722
WP20080020-09 FY 2009	SR 894 Shoshone Rd from Shoshone to the Jct of US 93. WP 0.00 to 16.62 / Rejuvenating Flush Seal (Const.) - State Forces	\$117,086



# NDOT Projects: White Pine County



Prepared by:  
Nevada Department of Transportation  
November, 2008



This map is for display purposes  
only. No liability is assumed for the  
information displayed hereon.

T:\804ProjectMaps\WhitePineCounty09\WP0901.gws

WP-1M

# Proposed Highway Projects For FY 2009 - 2018

**DRAFT**

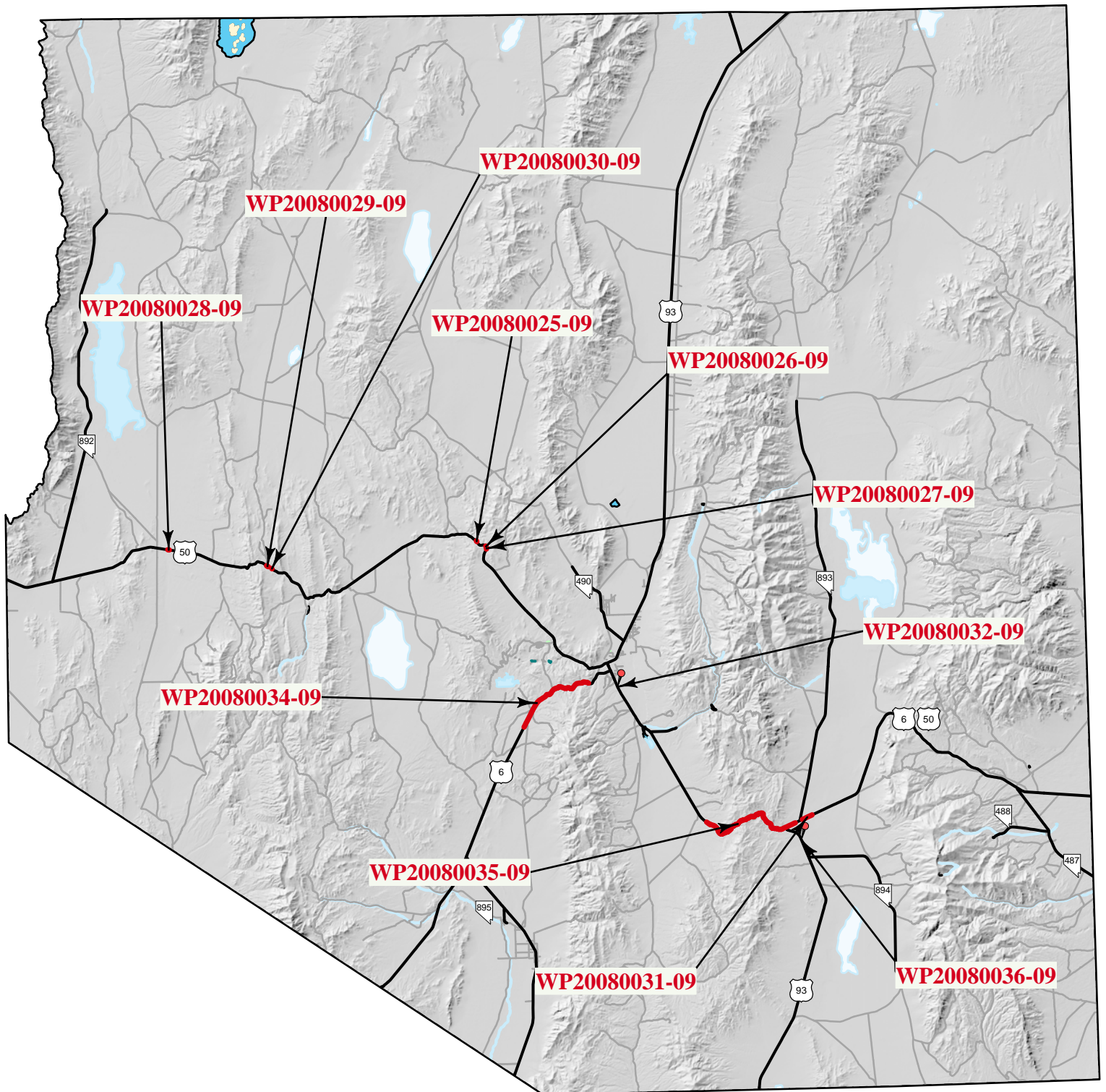
**WHITE PINE COUNTY**

**DRAFT**

Map Location	Location / Project Description (Phase) - Fund Source	Total
WP20080031-09 FY 2009	US 6 from the Jct of Spring Valley Rd for 1.00 M. WP 66.50 to 67.50 / Build Snow Fence (Const.) - State Forces	\$37,434
WP20080032-09 FY 2009	US 6 at 1.11 M E of the Jct of US 50. WP 40.30 / Pave Salt Sand Pad (Const.) - State Forces	\$50,508
WP20080034-09 FY 2009	US 6 from 13.90 M E of the Jct of Sunnyside Rd to the Jct of Murray St. WP 27.83 to 36.05 / Convert Rotating "Chains Required" Signs to "When Flashing" Signs (Const.) - State Forces	\$5,600
WP20080035-09 FY 2009	US 6 from 9.35 M E of Success Summit Rd to 0.58 M E of the Jct of US 93. WP 55.37 to 65.78 / Convert Rotating "Chains Required" Signs to "When Flashing" Signs (Const.) - State Forces	\$5,600
WP20080025-09 FY 2009	US 50 from 11.06 M E of the Jct of Ruby Valley Rd for 0.10 M E. WP 48.90 to 49.00 / Build Snow Fence (Const.) - State Forces	\$1,868
WP20080026-09 FY 2009	US 50 from 0.30 M E of Robinson Summit for 0.10 M. WP 50.00 to 50.10 / Build Snow Fence (Const.) - State Forces	\$1,868
WP20080027-09 FY 2009	US 50 from 0.52 M E of Robinson Summit for 0.10 M. WP 50.20 to 50.30 / Build Snow Fence (Const.) - State Forces	\$1,868
WP20080028-09 FY 2009	US 50 from 2.53 M E of Pancake Summit for 0.15 M. WP 15.95 to 16.10 / Build Snow Fence (Const.) - State Forces	\$2,817
WP20080029-09 FY 2009	US 50 from 0.52 M E of Little Antelope Summit for 0.20 M. WP 25.80 to 26.00 / Build Snow Fence (Const.) - State Forces	\$3,739
WP20080030-09 FY 2009	US 50 from 1.07 M E of Little Antelope Summit for 0.05 M. WP 26.35 to 26.40 / Build Snow Fence (Const.) - State Forces	\$947
WP20080036-09 FY 2009	US 93 at 1.74 M N of the Jct of SR 894 Shoshone Rd. WP 24.74 / Convert Rotating "Chains Required" Signs to "When Flashing" Signs (Const.) - State Forces	\$2,800



# NDOT Projects: White Pine County



Prepared by:  
Nevada Department of Transportation  
July, 2008



This map is for display purposes  
only. No liability is assumed for the  
information displayed hereon.

T:\804ProjectMaps\WhitePineCounty09\WP0902.gws

WP-2M

# Proposed Highway Projects For FY 2009 - 2018

**DRAFT**

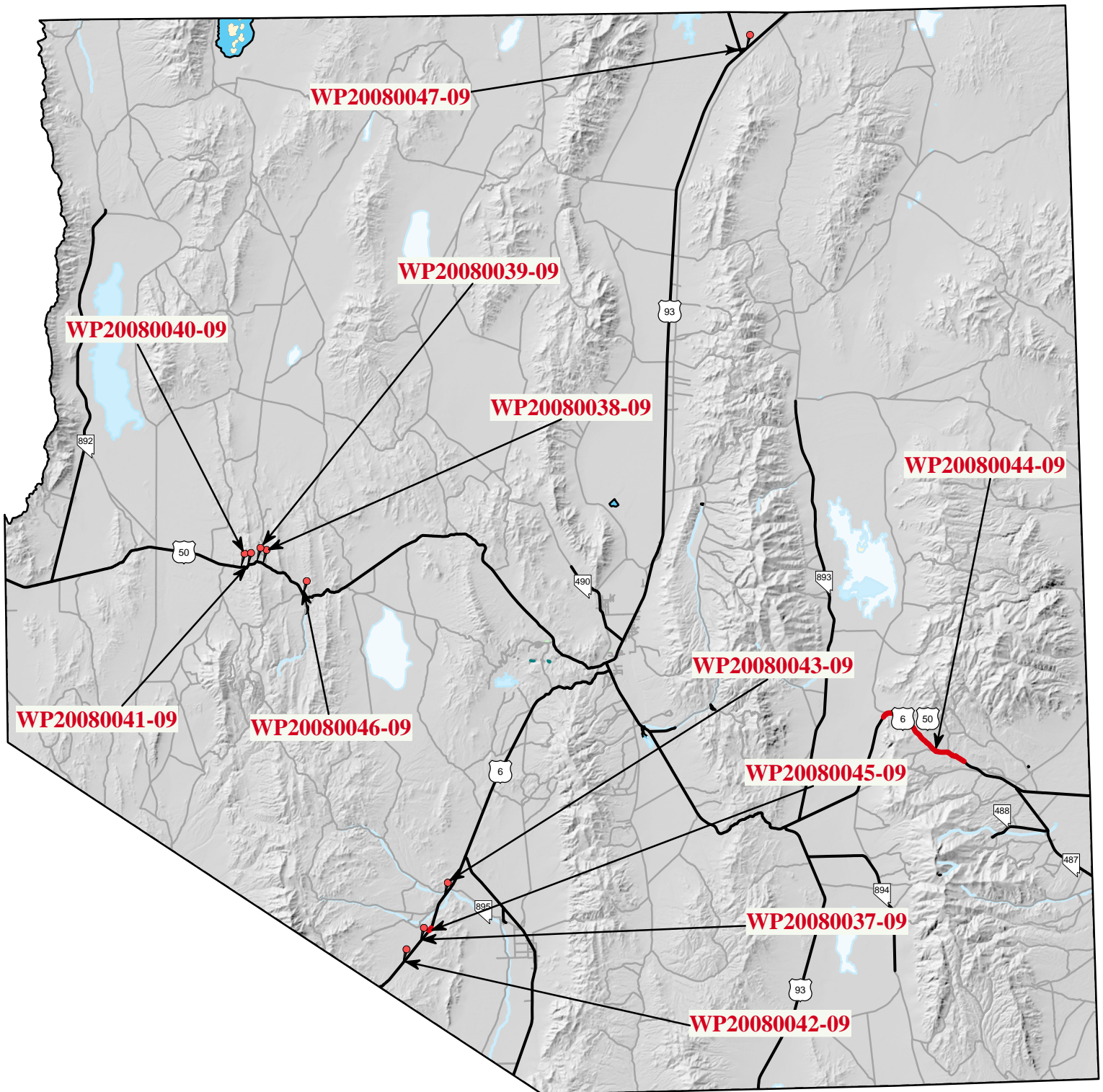
**WHITE PINE COUNTY**

**DRAFT**

Map Location	Location / Project Description (Phase) - Fund Source	Total
WP20080037-09 FY 2009	US 6 at 5.70 M E of the NY/WP County Line. WP 5.70 / Extend Reinforced Concrete Box (Const.) - District Contract	\$121,371
WP20080042-09 FY 2009	US 6 at 3.15 M E of the NY/WP County Line. WP 3.15 / Extend Reinforced Concrete Box (Const.) - District Contract	\$131,732
WP20080043-09 FY 2009	US 6 at 10.50 M E of the NY/WP County Line. WP 10.50 / Extend Reinforced Concrete Box (Const.) - District Contract	\$87,875
WP20080044-09 FY 2009	US 6 from 12.80 M E of the Jct of Spring Valley Rd for 9.30 M. WP 79.60 to 88.90 / Construct/Install "When Flashing" Chain Signs (Const.) - District Contract	\$37,800
WP20080045-09 FY 2009	US 6 from 7.00 M E of the NY/WP County Line for 0.30 M. WP 7.00 to 7.30 / Stabilize embankment behind guardrail (Const.) - State Forces	\$54,459
WP20080038-09 FY 2009	US 50 at 10.13 M E of Pancake Summit. WP 23.85 / Extend Reinforced Concrete Box (Const.) - District Contract	\$99,839
WP20080039-09 FY 2009	US 50 at 10.57 M E of Pancake Summit. WP 23.99 / Extend Reinforced Concrete Box (Const.) - District Contract	\$134,747
WP20080040-09 FY 2009	US 50 at 9.63 M E of Pancake Summit. WP 23.05 / Extend Reinforced Concrete Box (Const.) - District Contract	\$124,404
WP20080041-09 FY 2009	US 50 at 10.14 M E of Pancake Summit. WP 23.56 / Extend Reinforced Concrete Box (Const.) - District Contract	\$156,726
WP20080046-09 FY 2009	US 50 from 8.48 M E of Pancake Summit to Jct Hamilton Rd. WP 21.90 to 30.50 / Construct/Install 2 "When Flashing" Chian Sign. (Const.) - District Contract	\$37,800
WP20080047-09 FY 2009	US 93A at the Jct of US 93. WP 0.10 / Install electronic chain control sign (Const.) - State Forces	\$39,680



# NDOT Projects: White Pine County



Prepared by:  
Nevada Department of Transportation  
October, 2008



This map is for display purposes  
only. No liability is assumed for the  
information displayed hereon.

T:\804ProjectMaps\WhitePineCounty09\WP0903.gws

WP-3M

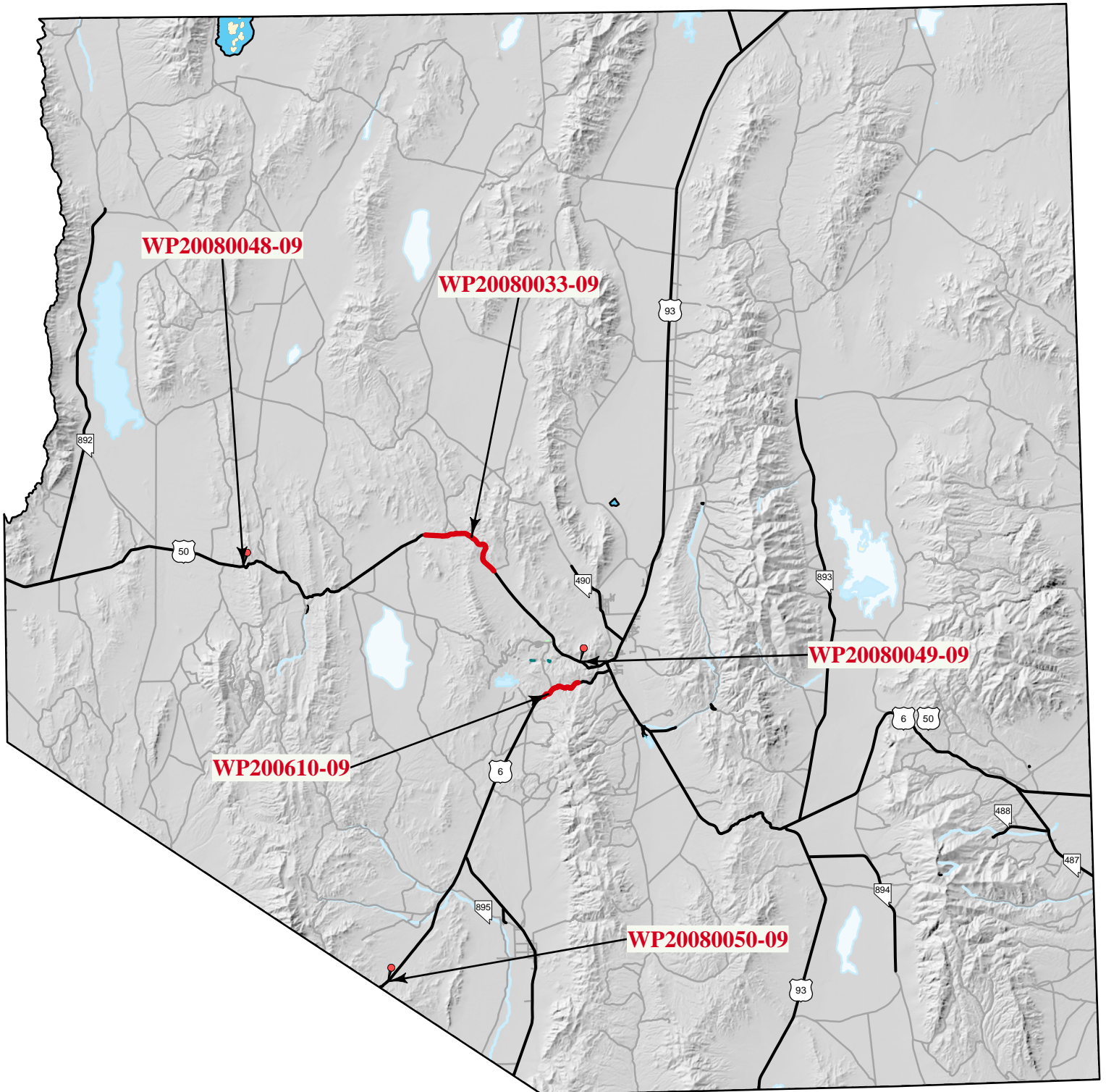
**Proposed Highway Projects For FY 2009 - 2018****DRAFT****WHITE PINE COUNTY****DRAFT**

<b>Map Location</b>	<b>Location / Project Description (Phase) - Fund Source</b>	<b>Total</b>
WP20080048-09 FY 2009	US 50 at 9.88 M E of Pancake Summit. WP 23.30 / Rock Scaling (Const.) - District Contract	\$15,000
WP200610-09 FY 2009	US 6 from 17.27 M N of Sunnyside Rd (SR 318) for 3.90 M. WP 31.20 to 35.10 / Rock Scaling (Const.) - District Contract	\$70,839
WP20080050-09 FY 2009	US 6 at 0.95 M N of the Nye/WP County Line. WP 0.95 / Construct/Install "When Flashing" Chain Sign. (Const.) - District Contract	\$18,900
WP20080033-09 FY 2009	US 50 from 6.21 M E of the Jct of Ruby Valley to 3.17 M E of Robinson Summit. WP 44.05 to 52.85 / Convert Rotating "Chains Required" Signs to "When Flashing" Signs (Const.) - State Forces	\$5,600
WP20080049-09 FY 2009	US 50 at 3.22 M E of Jct Ruth/Kimberly Rd. WP 64.75 / Rock Scaling (Const.) - District Contract	\$10,000
WP200701-LRE LRE	Wheeler Peak Scenic Drive. / Reconstruct portions of Wheeler Peak Scenic Drive (Const.) - Unknown	\$300,000
WPLRE02 LRE	US 50/US 6 at Baker Rd (SR 487). WP 98.77 / Construct a left turn pocket (PE, RW, Const.) - Unknown	\$275,000

**Total Proposed Expenditures:** **\$3,404,517**



# NDOT Projects: White Pine County



Prepared by:  
Nevada Department of Transportation  
August, 2008



This map is for display purposes  
only. No liability is assumed for the  
information displayed hereon.

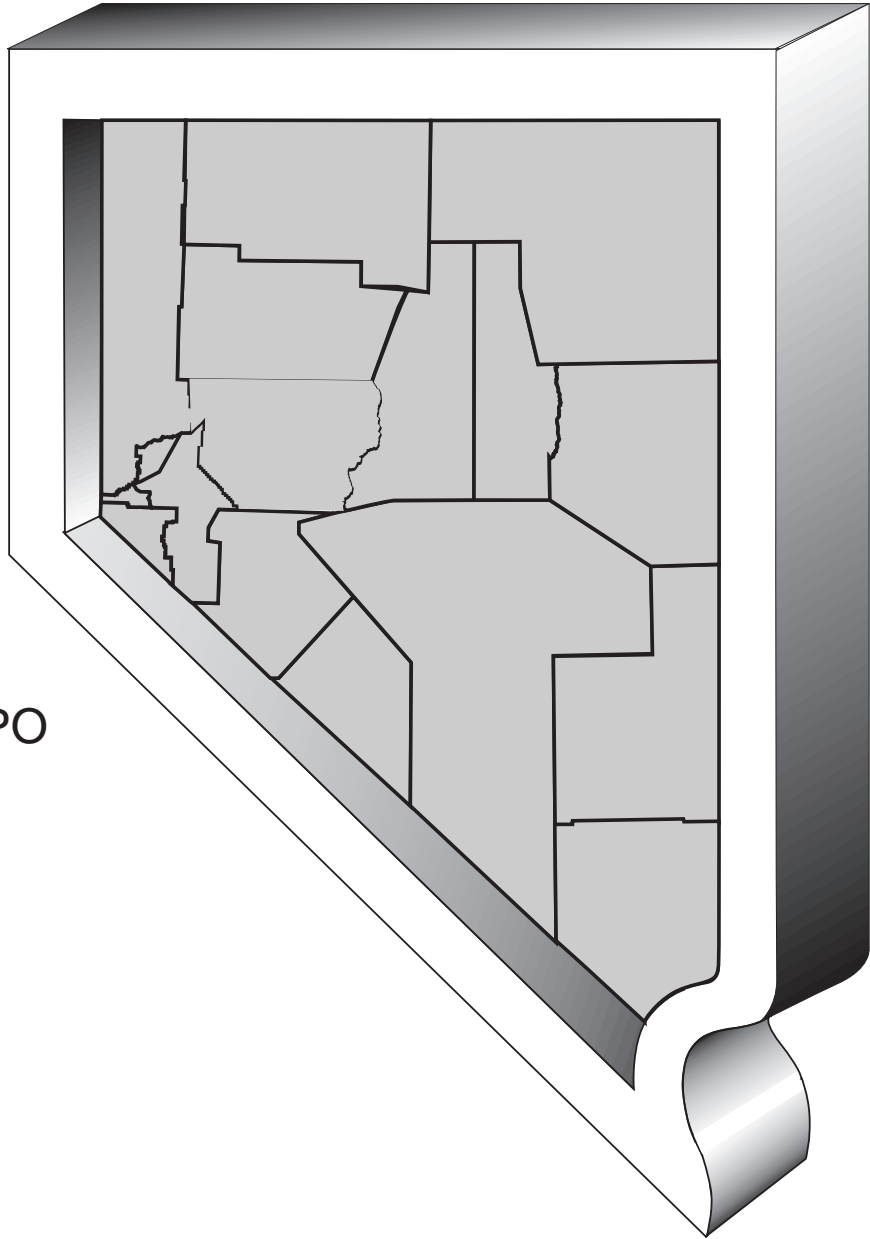
T:\804ProjectMaps\WhitePineCounty09\WP0904.gws

WP-4M





TMPO





**TMPO**

# Proposed Highway Projects For FY 2009 - 2018

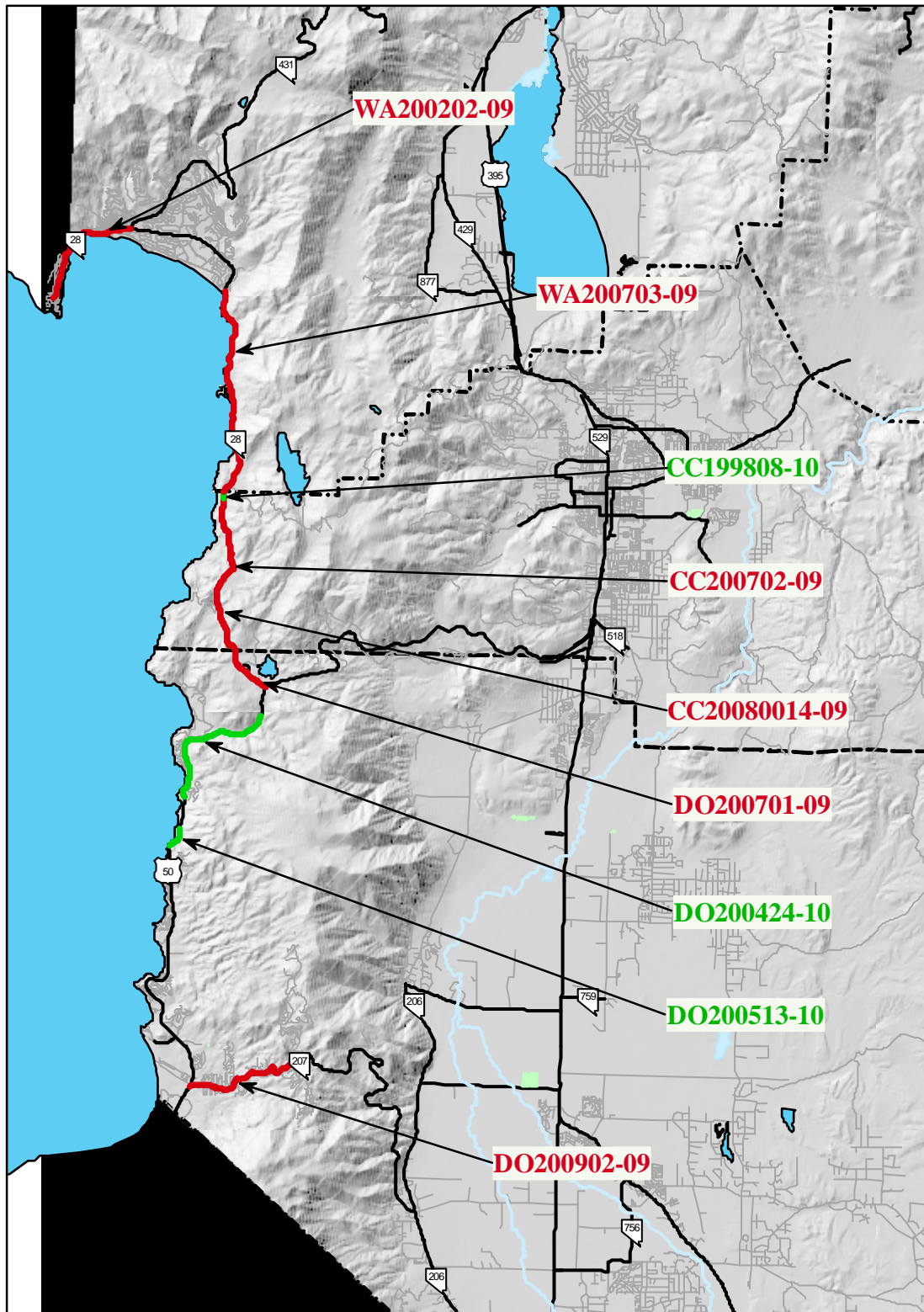
**DRAFT**

**TAHOE MPO**

**DRAFT**

Map Location	Location / Project Description (Phase) - Fund Source	Total
CC200702-09 FY 2009	SR 28 North Shore Rd from the DO/CC County line to the CC/WA County line. CC 0.00 to 3.95 / Coldmill, PBS w/open grade (Const.) - State Funded - 3R	\$1,788,386
CC20080014-09 FY 2009	SR 28 North Shore Rd from DO/CC County Line to CC/WA County Line. CC 0.00 to 3.95 / Micro-surfacing (Const.) - District Contract	\$236,480
CC199808-10 FY 2010	SR 28 North Shore Rd from the CC/DO County Line to the CC/WA County Line. CC 0.00 to 3.95 / Erosion control and drainage improvements (PE) - State Funded	\$100,000
CC199808-LRE LRE	SR 28 North Shore Rd from the CC/DO County Line to the CC/WA County Line. CC 0.00 to 3.95 / Erosion control and drainage improvements (PE, RW, Const.) - Unknown	\$300,000
CC200504-LRE LRE	Clear Creek watershed south (below) Hwy 50 right of way from Spooner Summit to confluence with Carson River / Design slope stability, erosion control and water quality enhancements within Clear Creek watershed (Const.) - Unknown	\$3,000,000
DO200701-09 FY 2009	SR 28 North Shore Rd from US 50 at Spooner Jct to the DO/CC County Line. DO 0.00 to 1.23 / Coldmill, PBS w/open grade (Const.) - State Funded - 3R	\$556,890
DO200902-09 FY 2009	SR 207 Kingsbury Grade from the Jct with US 50 to the Summit at Daggett Pass. DO 0.00 to 3.14 / Master Plan and Design Water Quality Enhancement & Erosion Control Features (Const.) - Tahoe Bond	\$5,675,000
DO200424-10 FY 2010	US 50 from Glenbrook Entrance to near the Jct with SR 28. DO 8.40 to 11.67 / Master Plan and Design erosion control features and cut slope improvements. (Const.) - Tahoe Bond	\$13,875,000
DO200513-10 FY 2010	US 50 from the north side of Cave Rock to 0.50 M N of Cave Rock. DO 7.13 to 7.63 / Master Plan and Design water quality enhancement features along US 50 (Const.) - Other	\$500,000
WA200202-09 FY 2009	SR 28 Tahoe Blvd from the Mt. Rose Hwy (SR 431) to the CA/NV State Line. WA 8.13 to 10.99 / Erosion control, water quality improvements (PE) - SNPLMA	\$1,808,000
WA200703-09 FY 2009	SR 28 Tahoe Blvd from CC/WA County Line to East Lakeshore Blvd. WA 0.00 to 4.98 / Coldmill, PBS w/open grade. (Const.) - State Funded - 3R	\$2,254,724

# NDOT Projects: Tahoe MPO



Prepared by:  
Nevada Department of Transportation  
October, 2008



This map is for display purposes  
only. No liability is assumed for the  
information displayed hereon.

# Proposed Highway Projects For FY 2009 - 2018

**DRAFT**

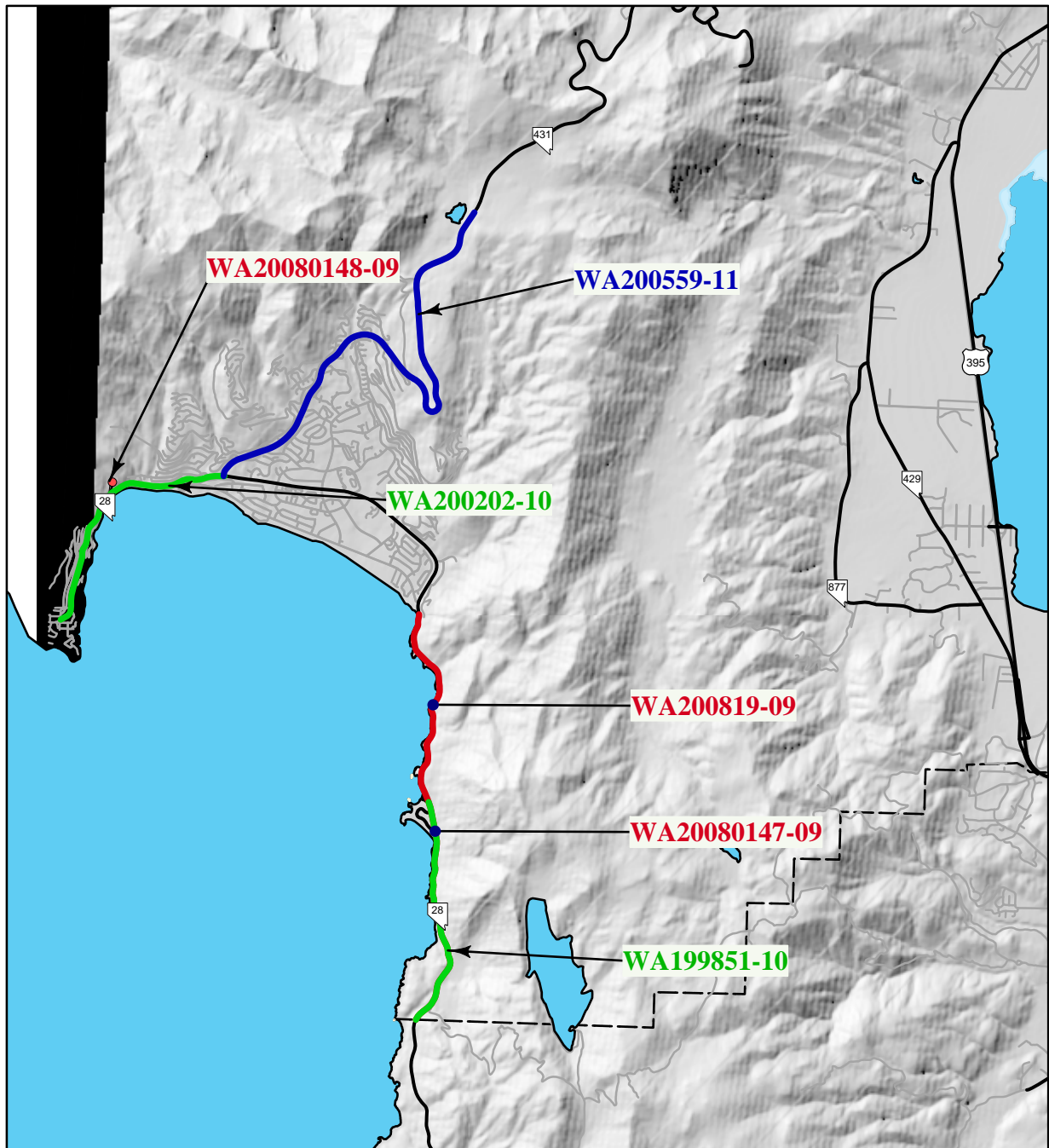
**TAHOE MPO**

**DRAFT**

Map Location	Location / Project Description (Phase) - Fund Source	Total
WA20080147-09 FY 2009	SR 28 Tahoe Blvd from CC/WA County Line to 2.34 M E of Jct Sand Harbor Boat Launch Rd. WA 0.00 to 4.85 / Micro-surfacing (Const.) - District Contract	\$359,405
WA20080148-09 FY 2009	SR 28 Tahoe Blvd at 0.84 M E of Jct Mt. Rose Hwy. WA 9.50 / Repair sink hole and slope stabilization (Const.) - District Contract	\$400,000
WA200819-09 FY 2009	SR 28 Tahoe Boulevard from 0.74 M N of Jct. Sand Harbor State Park Rd for 0.09 M N. WA 3.20 to 3.29 / Micro-paving (Const.) - District Contract	\$8,006
WA200828-09 FY 2009	SP 80 Sand Harbor Management Area at Boat Ramp Area. WA 0.02 to 0.28 / Micro-paving. (Const.) - District Contract	\$46,437
WA200829-09 FY 2009	SP 81 Sand Harbor Management Area at Main Park Area. WA 0.00 to 0.28 / Micro-paving. (Const.) - District Contract	\$50,221
WA199851-10 FY 2010	SR 28 Tahoe Blvd from CC/WA County Line for 2.58 M N. WA 0.00 to 2.58 / Erosion control and water quality improvements. (PE) - State Funded	\$650,000
WA200202-10 FY 2010	SR 28 Tahoe Blvd from the Mt. Rose Hwy (SR 431) to the CA/NV State Line. WA 8.13 to 10.99 / Erosion control, water quality improvements (Const.) - Multi/ Forest Highways \$3 M Tahoe Bond \$4.1 M	\$7,100,000
WA200559-11 FY 2011	SR 431 Mt Rose Hwy from Tahoe Blvd (SR 28) to 6.13 M E. WA 0.00 to 6.13 / Master Plan and design water quality enhancement & erosion control features (Const.) - Tahoe Bond	\$2,650,000

**Total Proposed Expenditures:** **\$41,358,549**

# NDOT Projects: TMPO



Prepared by:  
Nevada Department of Transportation  
October, 2008



This map is for display purposes  
only. No liability is assumed for the  
information displayed hereon.

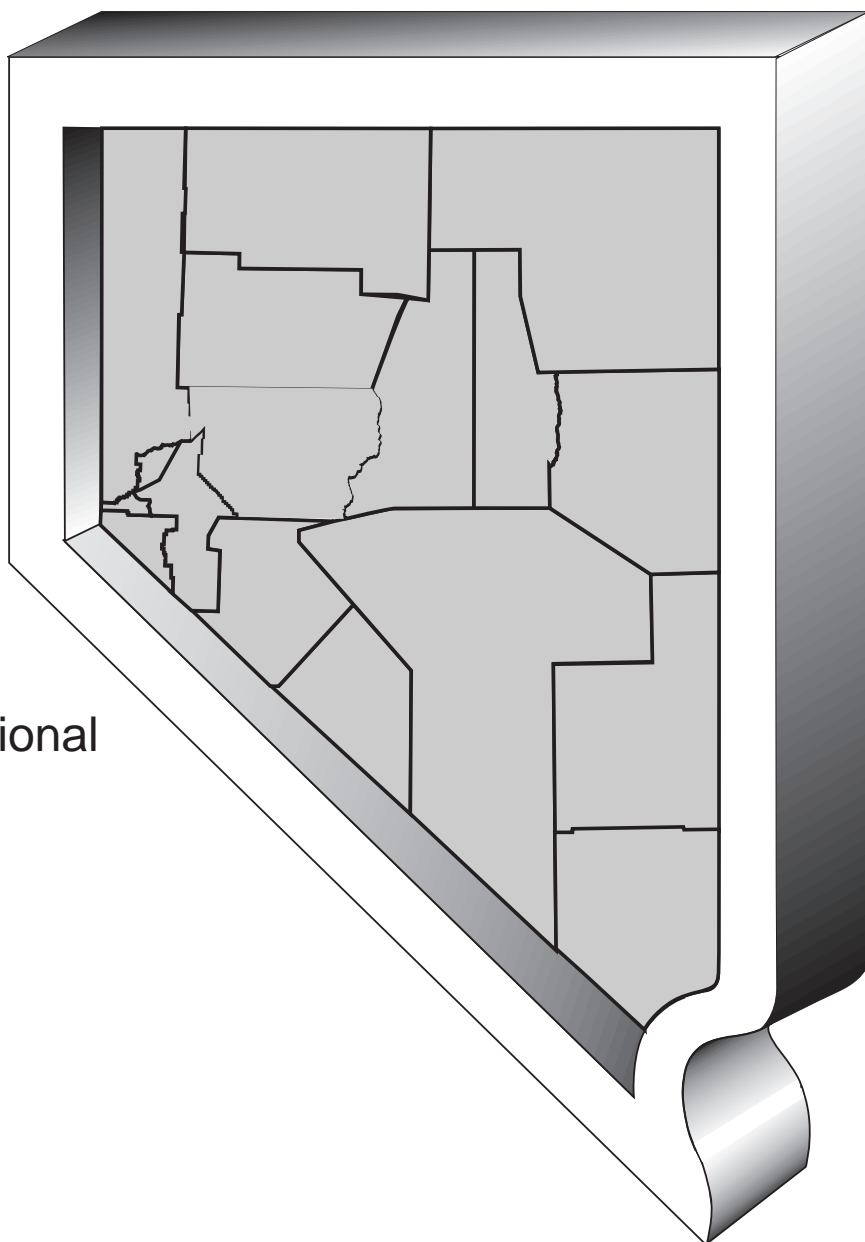
T:\804ProjectMaps\TMPO0902.gws

TMPO-2M





Regional





**Nevada Regional  
Programs  
FY 2009**

**Proposed Highway Projects For FY 2009****DRAFT****NEVADA REGIONAL PROGRAMS****DRAFT**

<b>Map Location</b>	<b>Location / Project Description (Phase) - Fund Source</b>	<b>Total</b>
FY 09	Administration and Oversight for State and Locally Administered Projects. / (PE) - State Funded	\$200,000
FY 09	Bond Repayments / (PE) - State Funded	\$35,000,000
FY 09	Policy and Procedure Manuals Development. / (PE) - State Funded	\$200,000
FY 09	Bridge Off-System Inventory and Inspection. / (PE) - Bridge Improvement	\$275,000
FY 09	Bridge On-System Inventory and Inspection. / (PE) - Bridge Improvement	\$850,000
FY 09	Capital Improvement Projects. / Architectural projects (PE) - State Funded	\$5,000,000
FY 09	Capital Improvement Projects. / Maintenance Projects (PE) - State Funded	\$495,000
FY 09	Nevada Regional Guardrail Program. / Projects to be identified (PE) - State Funded	\$2,000,000
FY 09	Nevada Regional Emergency Project Fund. / Project to be identified. (PE) - State Funded	\$2,000,000
FY 09	Nevada Regional Environmental Restoration Projects. / Projects to be identified. (PE) - State Funded	\$500,000
FY 09	Nevada Regional Bridge Scour Mitigation. / Projects to be identified (PE) - State Funded	\$2,000,000

**Proposed Highway Projects For FY 2009****DRAFT****NEVADA REGIONAL PROGRAMS****DRAFT**

<b>Map Location</b>	<b>Location / Project Description (Phase) - Fund Source</b>	<b>Total</b>
FY 09	Nevada Regional Seismic Retrofit Projects. / Projects to be identified. (PE) - State Funded	\$2,750,000
FY 09	Nevada Regional Sound Barrier Projects. / Projects to be identified. (PE) - State Funded	\$2,000,000
FY 09	Nevada Regional Landscaping Community Matching Program. / Project to be identified. (PE) - State Funded	\$2,000,000
FY 09	Nevada Regional Water Quality Monitoring Program / Commercial Vehicle Operation (PE) - State Funded	\$400,000
FY 09	Nevada Regional Lake Tahoe EIP Program / Research, Partnering and Water Quality Monitoring Program. (PE) - State Funded	\$450,000
FY 09	Nevada Regional Lake Tahoe EIP Retrofit and Monitoring Projects. / Projects to be identified. (PE) - State Funded	\$300,000
FY 09	Statewide Materials Source Exploration Program / Projects to be identified (PE) - State Funded	\$934,000
FY 09	Integrated Transportation Reliability Program (ITRP) Phase 1 / Identify regional stakeholders, identify current congestion mitigation programs, current practices and deficiencies in southern Nevada. (PE) - State Funded	\$300,000
FY 09	Intelligent Transportation Systems / Incident Management / Motorist Information System (PE) - State Funded	\$1,500,000
FY 09	Railroad Database/Safety Data Warehouse / Consultant Services (PE) - Safety Funds	\$300,000
FY 09	High Risk Rural Road Centerline Rumble Strip / Construct Centerline Rumble Strips (PE) - Safety Funds	\$1,500,000

**Proposed Highway Projects For FY 2009****DRAFT****NEVADA REGIONAL PROGRAMS****DRAFT**

<b>Map Location</b>	<b>Location / Project Description (Phase) - Fund Source</b>	<b>Total</b>
FY 09	Road Safety Audits / Consultation Services (PE) - Safety Funds	\$330,000
FY 09	SHSP Strategy / Flex SHSP Projects (PE) - Safety Funds	\$800,000
FY 09	SHSP Program Support / Consultant Services (PE) - Safety Funds	\$1,000,000
FY 09	Safety Data Warehouse / Consultant Services (PE) - Safety Funds	\$1,000,000

**Total Proposed Expenditures: \$64,084,000**

# **Nevada Regional Programs FY 2010**

**Proposed Highway Projects For FY 2010****DRAFT****NEVADA REGIONAL PROGRAMS****DRAFT**

<b>Map Location</b>	<b>Location / Project Description (Phase) - Fund Source</b>	<b>Total</b>
FY 10	Administration and Oversight for State and Locally Administered Projects. / (PE) - State Funded	\$200,000
FY 10	Bond Repayments / (PE) - State Funded	\$35,000,000
FY 10	Policy and Procedure Manuals Development. / (PE) - State Funded	\$200,000
FY 10	Bridge Off-System Inventory and Inspection. / (PE) - Bridge Improvement	\$275,000
FY 10	Bridge On-System Inventory and Inspection. / (PE) - Bridge Improvement	\$850,000
FY 10	Capital Improvement Projects. / Architectural projects (PE) - State Funded	\$5,000,000
FY 10	Capital Improvement Projects. / Maintenance Projects (PE) - State Funded	\$495,000
FY 10	Nevada Regional Guardrail Program. / Projects to be identified (PE) - State Funded	\$2,000,000
FY 10	Nevada Regional Emergency Project Fund. / Project to be identified. (PE) - State Funded	\$2,000,000
FY 10	Nevada Regional Environmental Restoration Projects. / Projects to be identified. (PE) - State Funded	\$500,000
FY 10	Nevada Regional Bridge Scour Mitigation. / Projects to be identified (PE) - State Funded	\$2,000,000



**Proposed Highway Projects For FY 2010****DRAFT****NEVADA REGIONAL PROGRAMS****DRAFT**

<b>Map Location</b>	<b>Location / Project Description (Phase) - Fund Source</b>	<b>Total</b>
FY 10	Nevada Regional Seismic Retrofit Projects. / Projects to be identified. (PE) - State Funded	\$2,750,000
FY 10	Nevada Regional Sound Barrier Projects. / Projects to be identified. (PE) - State Funded	\$2,000,000
FY 10	Nevada Regional Landscaping Community Matching Program. / Project to be identified. (PE) - State Funded	\$2,000,000
FY 10	Nevada Regional Water Quality Monitoring Program / Commercial Vehicle Operation (PE) - State Funded	\$400,000
FY 10	Nevada Regional Lake Tahoe EIP Program / Research, Partnering and Water Quality Monitoring Program. (PE) - State Funded	\$450,000
FY 10	Nevada Regional Lake Tahoe EIP Retrofit and Monitoring Projects. / Projects to be identified. (PE) - State Funded	\$300,000
FY 10	Statewide Materials Source Exploration Program / Projects to be identified (PE) - State Funded	\$934,000
FY 10	Intelligent Transportation Systems / Incident Management / Motorist Information System (PE) - State Funded	\$1,500,000
FY 10	Integrated Transportation Reliability Program (ITRP) Phase 1 / Identify regional stakeholders, identify current congestion mitigation programs, current practices and deficiencies in southern Nevada. (PE) - State Funded	\$300,000
FY 10	Road Safety Audits / Consultation Services (PE) - Safety Funds	\$330,000
FY 10	SHSP Strategy / Flex SHSP Projects (PE) - Safety Funds	\$800,000

**Proposed Highway Projects For FY 2010**

**DRAFT**

**NEVADA REGIONAL PROGRAMS**

**DRAFT**

**Map Location**

**Location / Project Description (Phase) - Fund Source**

**Total**

FY 10	SHSP Program Support / Consultant Services (PE) - Safety Funds	\$1,200,000
-------	--	-------------

**Total Proposed Expenditures:**

**\$61,484,000**

# **Nevada Regional Programs FY 2011**

**Proposed Highway Projects For FY 2011****DRAFT****NEVADA REGIONAL PROGRAMS****DRAFT**

<b>Map Location</b>	<b>Location / Project Description (Phase) - Fund Source</b>	<b>Total</b>
FY 11	Administration and Oversight for State and Locally Administered Projects. / (PE) - State Funded	\$200,000
FY 11	Bond Repayments / (PE) - State Funded	\$35,000,000
FY 11	Policy and Procedure Manuals Development. / (PE) - State Funded	\$200,000
FY 11	Bridge Off-System Inventory and Inspection. / (PE) - Bridge Improvement	\$275,000
FY 11	Bridge On-System Inventory and Inspection. / (PE) - Bridge Improvement	\$850,000
FY 11	Capital Improvement Projects. / Architectural projects (PE) - State Funded	\$5,000,000
FY 11	Capital Improvement Projects. / Maintenance Projects (PE) - State Funded	\$495,000
FY 11	Nevada Regional Guardrail Program. / Projects to be identified (PE) - State Funded	\$2,000,000
FY 11	Nevada Regional Emergency Project Fund. / Project to be identified. (PE) - State Funded	\$2,000,000
FY 11	Nevada Regional Environmental Restoration Projects. / Projects to be identified. (PE) - State Funded	\$500,000
FY 11	Nevada Regional Bridge Scour Mitigation. / Projects to be identified (PE) - State Funded	\$2,000,000

**Proposed Highway Projects For FY 2011****DRAFT****NEVADA REGIONAL PROGRAMS****DRAFT**

<b>Map Location</b>	<b>Location / Project Description (Phase) - Fund Source</b>	<b>Total</b>
FY 11	Nevada Regional Seismic Retrofit Projects. / Projects to be identified. (PE) - State Funded	\$2,750,000
FY 11	Nevada Regional Sound Barrier Projects. / Projects to be identified. (PE) - State Funded	\$2,000,000
FY 11	Nevada Regional Landscaping Community Matching Program. / Project to be identified. (PE) - State Funded	\$2,000,000
FY 11	Nevada Regional Water Quality Monitoring Program / Commercial Vehicle Operation (PE) - State Funded	\$400,000
FY 11	Nevada Regional Lake Tahoe EIP Program / Research, Partnering and Water Quality Monitoring Program. (PE) - State Funded	\$450,000
FY 11	Nevada Regional Lake Tahoe EIP Retrofit and Monitoring Projects. / Projects to be identified. (PE) - State Funded	\$300,000
FY 11	Statewide Materials Source Exploration Program / Projects to be identified (PE) - State Funded	\$934,000
FY 11	Intelligent Transportation Systems / Incident Management / Motorist Information System (PE) - State Funded	\$1,500,000
FY 11	Integrated Transportation Reliability Program (ITRP) Phase 1 / Identify regional stakeholders, identify current congestion mitigation programs, current practices and deficiencies in southern Nevada. (PE) - State Funded	\$300,000
FY 11	SHSP Program Support / Consultant Services (PE) - Safety Funded	\$300,000

**Total Proposed Expenditures: \$59,454,000**



**Nevada Regional  
Programs  
FY 2012**

**Proposed Highway Projects For FY 2012****DRAFT****NEVADA REGIONAL PROGRAMS****DRAFT**

<b>Map Location</b>	<b>Location / Project Description (Phase) - Fund Source</b>	<b>Total</b>
FY 12	Administration and Oversight for State and Locally Administered Projects. / (PE) - State Funded	\$200,000
FY 12	Bond Repayments / (PE) - State Funded	\$35,000,000
FY 12	Policy and Procedure Manuals Development. / (PE) - State Funded	\$200,000
FY 12	Bridge Off-System Inventory and Inspection. / (PE) - Bridge Improvement	\$275,000
FY 12	Bridge On-System Inventory and Inspection. / (PE) - Bridge Improvement	\$850,000
FY 12	Capital Improvement Projects. / Architectural projects (PE) - State Funded	\$5,000,000
FY 12	Capital Improvement Projects. / Maintenance Projects (PE) - State Funded	\$495,000
FY 12	Nevada Regional Guardrail Program. / Projects to be identified (PE) - State Funded	\$2,000,000
FY 12	Nevada Regional Emergency Project Fund. / Project to be identified. (PE) - State Funded	\$2,000,000
FY 12	Nevada Regional Environmental Restoration Projects. / Projects to be identified. (PE) - State Funded	\$500,000
FY 12	Nevada Regional Bridge Scour Mitigation. / Projects to be identified (PE) - State Funded	\$2,000,000



**Proposed Highway Projects For FY 2012****DRAFT****NEVADA REGIONAL PROGRAMS****DRAFT**

<b>Map Location</b>	<b>Location / Project Description (Phase) - Fund Source</b>	<b>Total</b>
FY 12	Nevada Regional Seismic Retrofit Projects. / Projects to be identified. (PE) - State Funded	\$2,750,000
FY 12	Nevada Regional Sound Barrier Projects. / Projects to be identified. (PE) - State Funded	\$2,000,000
FY 12	Nevada Regional Landscaping Community Matching Program. / Project to be identified. (PE) - State Funded	\$2,000,000
FY 12	Nevada Regional Water Quality Monitoring Program / Commercial Vehicle Operation (PE) - State Funded	\$400,000
FY 12	Nevada Regional Lake Tahoe EIP Program / Research, Partnering and Water Quality Monitoring Program. (PE) - State Funded	\$450,000
FY 12	Nevada Regional Lake Tahoe EIP Retrofit and Monitoring Projects. / Projects to be identified. (PE) - State Funded	\$300,000
FY 12	Statewide Materials Source Exploration Program / Projects to be identified (PE) - State Funded	\$934,000
FY 12	Integrated Transportation Reliability Program (ITRP) Phase 1 / Identify regional stakeholders, identify current congestion mitigation programs, current practices and deficiencies in southern Nevada. (PE) - State Funded	\$300,000
FY 12	Intelligent Transportation Systems / Incident Management / Motorist Information System (PE) - State Funded	\$1,500,000

**Total Proposed Expenditures:** **\$59,154,000**